

**+NOTICE!!**

**These documents have been scanned!**

**Do not place un-scanned documents beneath this notice!**

**Do not remove this notice from this file!**

GPO Jacket No. 560-102  
Print Order 61549  
Rise Business Services, LLC  
Job=AZ15 9/17/2019



Box Number= AZ15248



Claim Begin-End: AMC066892-AMC067906

**1 Initial Receipt**



AZ15248-4

AMC066892-AMC066892

**NO  
DOCUMENTS  
FOUND**

NO DOCUMENTS FOUND  
NO DOCUMENTS FOUND

**NOTICE!!**

**These documents have been scanned!**

**Do not place un-scanned documents beneath this notice!**

**Do not remove this notice from this file!**

GPO Jacket No. 560-102  
Print Order 61549  
Rise Business Services, LLC  
Job=AZ15 9/17/2019



Box Number= AZ15248



Claim Begin-End: AMC066892-AMC067906

**2 Correspondence**



AZ15248-4

AMC066892-AMC066892

**NO  
DOCUMENTS  
FOUND**

NO DOCUMENTS FOUND  
NO DOCUMENTS FOUND

**NOTICE!!**

**These documents have been scanned!**

**Do not place un-scanned documents beneath this notice!**

**Do not remove this notice from this file!**

GPO Jacket No. 560-102  
Print Order 61549  
Rise Business Services, LLC  
Job=AZ15 9/17/2019



Box Number= AZ15248



Claim Begin-End: AMC066892-AMC067906

**3 Transfers**



AZ15248-4

AMC066892-AMC066892

**NO  
DOCUMENTS  
FOUND**

NO DOCUMENTS FOUND  
NO DOCUMENTS FOUND

**NOTICE!!**

**These documents have been scanned!**

**Do not place un-scanned documents beneath this notice!**

**Do not remove this notice from this file!**

GPO Jacket No. 560-102  
Print Order 61549  
Rise Business Services, LLC  
Job=AZ15 9/17/2019



Box Number= AZ15248



Claim Begin-End: AMC066892-AMC067906

**4 Annual Filings**



AZ15248-4

AMC066892-AMC066892

**NO  
DOCUMENTS  
FOUND**

NO DOCUMENTS FOUND  
NO DOCUMENTS FOUND



**NOTICE!!**

**These documents have been scanned!**

**Do not place un-scanned documents beneath this notice!**

**Do not remove this notice from this file!**

GPO Jacket No. 560-102  
Print Order 61549  
Rise Business Services, LLC  
Job=AZ15 9/17/2019



Box Number= AZ15248



Claim Begin-End: AMC066892-AMC067906

**5 Miscellaneous**



AZ15248-4

AMC066892-AMC066892

**NO  
DOCUMENTS  
FOUND**

NO DOCUMENTS FOUND  
NO DOCUMENTS FOUND

**NOTICE!!**

**These documents have been scanned!**

**Do not place un-scanned documents beneath this notice!**

**Do not remove this notice from this file!**

GPO Jacket No. 560-102  
Print Order 61549  
Rise Business Services, LLC  
Job=AZ15 9/17/2019



Box Number= AZ15248



Claim Begin-End: AMC066892-AMC067906

**6 Location Notices-Amendments and Supporting Documents**



AZ15248-4

AMC066892-AMC066892

SUPPLEMENTAL INFORMATION FORM

(B.L.M. ORGANIC ACT)

The name of this claim is BUR NO. 29, which is recorded in Docket 719 at page 637 in the office of the Recorder of PINAL County, Arizona.

The latest amendment of the aforesaid claim is the BUR NO. 29 claim and recorded in Docket 974 at page 279.

The current owner is KENNECOTT COPPER CORPORATION, % MINE ENGINEERING DEPARTMENT, whose address is Hayden, Arizona 85235.

This is a LODE claim which was located on JUNE 19 in the year of 1973.

This claim is situated in SE<sup>1</sup>/<sub>4</sub> - SW<sup>1</sup>/<sub>4</sub> of Section (s) 24 - 19, Township 3S, Range 13E - 14E, G. & S. R. B. & M.

RECEIVED  
BLM. ASSISTANT OFFICE  
PHOENIX, ARIZONA  
OCT 3 10 00 AM '79

STATE OF ARIZONA  
COUNTY OF PINAL


ss. I hereby certify that the within instrument was filed for record in Pinal County, State of Arizona.

No.: 627806  
Date: 22 AUG 1979 9 45  
Docket and Page: DOCKET 974 PAGE 279  
Request of: Kennecott Copper Corp.

Blotted	Paged	Indexed
		INDEXED

Witness my hand and official seal.  
WILLIAM S. TRUMAN  
Pinal County Recorder

By: James G. Jones Page 974 PAGE 279  
AMENDED NOTICE OF LOCATION (LODE)

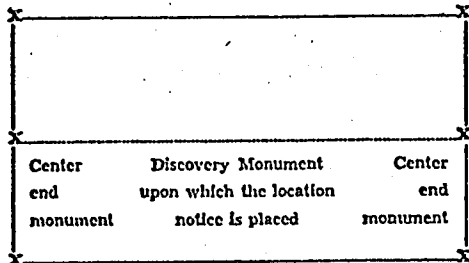


This amendment is made by Kennecott Copper Corporation, owner of this mining claim to correct any errors or omissions in the original location hereof or the record hereof, of this mining claim which was originally located June 19, 1973, and the notice of location thereof recorded in the Pinal County recorder's office under Docket 719, page 637.

NOTICE IS HEREBY GIVEN that the Bur No. 29 Lode Mining Claim was located by Ray Mines Division of Kennecott Copper Corporation whose address is Hayden, Arizona 85235, on July 10, 1979. Said claim is 1500 feet in length along the vein or deposit of mineral-bearing rock in place and 600 feet in width (300 feet on either side of the center line of the claim), forming a claim in the shape of a parallelogram. The general course of this claim is East and West.

This notice is posted at the Northeast corner of the claim, which location monument is approximately 1250 feet East and 3050 feet South from the Northwest corner of Section 19, Township 35, Range 14E, G&SRM. The location monument is in Section 19, Township 35, Range 14E, G&SRM.

The claim is situated in the Mineral Creek Mining District approximately 8700 feet southwest of Haleys Mtn. and falls within the Southwest 1/4 of Section(s) 19 & 24, Township 35, Range 13E & 14E, G&SRM, Pinal County, Arizona.



KENNECOTT COPPER CORPORATION, Locator

By: Ned A. Sanley  
Agent

Date of Amendment: July 10, 1979

STATE OF ARIZONA, County of \_\_\_\_\_ ss.: Fee No. \_\_\_\_\_

I hereby certify that the within instrument was filed and recorded at request of \_\_\_\_\_  
\_\_\_\_\_ in Docket \_\_\_\_\_ Page \_\_\_\_\_ and indexed in Mines.  
Witness my hand and official seal the day and year aforesaid.

By \_\_\_\_\_ County Recorder Deputy Recorder.

RECEIVED  
BLM. AZ STATE OFFICE  
OCT 3 10 00 AM '79  
PHOENIX, ARIZONA

I do hereby certify that the within named instrument was recorded at 8:00 P.M. on SEP 7 1973 at 2145 PM P.M. at the County Clerk's Office, Pinal County, Arizona. WITNESS my hand and official seal the day and year aforesaid.  
475011 WILLIAM S. TRUMAN, Pinal County Recorder, By Jean Goodman Deputy

NOTICE OF LOCATION (LODE)

INDEXED

NOTICE IS HEREBY GIVEN That the Bur No. 29 Lode Mining Claim was located by Ray Mines Division, Kennecott Copper Corporation on this 19th day of June, 1973, for mining purposes. Said claim is 1500 feet in length along the vein or deposit of mineral-bearing rock in place and 300 feet in width on each side of the center of said vein or deposit, from end to end of said claim. The general course of this claim is easterly and westerly and is situated in the Mineral Creek Mining District, Pinal County, Arizona. The discovery post is located approximately 1800 feet north and 3750 feet west from the southeast corner of Section 19, T3S, R14E, G. & S.R.M.

This claim runs from the discovery monument, or stake on which the notice is posted 50 feet in an easterly direction to the east center end monument, or stake, and 1450 feet in a westerly direction from the aforesaid monument, or stake, to the west center end monument or stake, and is also marked by two corner monuments, or stakes, at each end of said claim, one on each side of and 300 feet from the center end monuments, or stakes, making the claim in the form of a parallelogram.

F. Blaine Greenhalgh  
F. Blaine Greenhalgh, Agent

WITNESS:

Leslie Payne

A MC 67276

RECEIVED  
B.L.M. AZ STATE OFFICE  
OCT 3 10 00 AM '79  
PHOENIX, ARIZONA

MAP FILED IN A MC 66892

STATE OF ARIZONA }  
COUNTY OF PINAL } ss.

1869-954

OFFICIAL RECORDS OF  
PINAL COUNTY RECORDER  
KATHLEEN C. FELIX

DATE: 25NOV92 TIME: 1045  
FEE: \$5.00 \$4.00 \$.00  
PAGES: 002  
DOCKET: 1869 PAGE: 954  
INSTRUMENT # 062128

RECEIVED  
BLM  
STATE OFFICE  
JUN 21 3 55 PM '93

*Del Terra*

SECOND AMENDED  
NOTICE OF LOCATION  
LODE CLAIM

67277

NOTICE IS HEREBY GIVEN THAT ASARCO Incorporated, hereby claims the land hereinafter described as a Lode Mining Claim location, under and pursuant to the laws of the United States of America and the State of Arizona. The name of this claim is:

BUR No. 30 lode.

The claim is 1,500 feet in length and 600 feet along the surface in width, claiming 300 feet on each side of the center line. The "location monument" at which a copy of this notice is posted, is on the center line, 10 feet from the EAST end center; thence 1,490 feet in a WEST and 10 feet in an EAST direction. The general course of this claim is East to West.

THE UNDERSIGNED has distinctly marked said location on the ground so that its surface boundaries may be readily traced, by six substantial posts at lease 2" x 2" x 4'6", one at each corner and one at each end center, each so marked or inscribed as to indicate the intended location.

SAID CLAIM is situated in the Mineral Creek Mining District, Pinal County, State of Arizona, and is more particularly described as follows:

BEGINNING at the N.E. cor. mon., which is located approximately North 1650 feet and West 2550 feet from the sec. cor. of Secs. 19, 20, 29 & 30, T.3 S., R.14 E., Gila & Salt River Meridian; thence,

- 300 feet South to the East end center; thence
- 300 feet South to the S.E. corner; thence
- 1,500 feet West to the S.W. corner; thence
- 300 feet North to the West end center; thence
- 300 feet North to the N.W. corner; thence
- 1,500 feet East to the point and place of beginning.

Said claim is located in the:

- SE ¼ of Sec. 19, T.3 S., R.14 E.
- SW ¼ of Sec. 19, T.3 S., R.14 E.
- ¼ of Sec. 19, T.3 S., R.14 E.
- ¼ of Sec. 19, T.3 S., R.14 E.

19/032/14 E N

G. & S.R.M.

THIS claim is being amended to exclude any portion of land which was impacted by the "Land Trade Agreement" between ASARCO Incorporated and the United States and to re-establish the site of the location monument. The original Notice of Location of this claim is recorded in the official records of Pinal County, Arizona, as follows:

LOCATION DATE	DATE RECORDED	BOOK/DOC	PAGE	BLM SERIAL NO.
<u>6/19/73</u> <i>amended</i>	<u>9/7/73</u>	<u>719</u>	<u>638</u>	A MC <u>67277</u>
<u>7/12/79</u>	<u>8/22/79</u>	<u>974</u>	<u>281</u>	

Dated and posted on the ground this 27 day of October, 1992.

LOCATOR:

ASARCO Incorporated  
Ray Unit  
P. O. Box 8  
Hayden, AZ 85235

By: *Carl D. Miller*  
Agent

Add Chg  
ENTERED IN COMPUTER  
1-25-93 *ly*

SUPPLEMENTAL INFORMATION FORM

(B.L.M. ORGANIC ACT)

The name of this claim is BUR NO. 30, which is recorded in Docket 719 at page 638 in the office of the Recorder of PINAL County, Arizona.

The latest amendment of the aforesaid claim is the BUR NO. 30 claim and recorded in Docket 974 at page 281.

The current owner is KENNECOTT COPPER CORPORATION, % MINE ENGINEERING DEPARTMENT, whose address is Hayden, Arizona 85235.

This is a LODE claim which was located on JUNE 19 in the year of 1973.

This claim is situated in SE<sup>1</sup>/<sub>4</sub>, SW<sup>1</sup>/<sub>4</sub> of Section (s) 19, Township 3S, Range 14E, G. & S. R. B. & M.

RECEIVED  
BLM AZ STATE OFFICE  
PHOENIX, ARIZONA  
OCT 3 10 00 AM '79



STATE OF ARIZONA  
COUNTY OF PINAL

ss.

I hereby certify that the within instrument was filed for record in Pinal County, State of Arizona.

Witness my hand and official seal.

WILLIAM S. TRUMAN  
Pinal County Recorder

No.: 627807  
Date: 22 AUG 1979 9 45  
Docket and Page: 974 PAGE 281  
Request of: Kennecott Copper Corp

A MC 67277

Blotted	Paged	Indexed
		INDEXED

By: William S. Truman Deputy 974 PAGE 281

AMENDED NOTICE OF LOCATION (LODE)



This amendment is made by Kennecott Copper Corporation, owner of this mining claim to correct any errors or omissions in the original location hereof or the record hereof, of this mining claim which was originally located June 19, 1973, and the notice of location thereof recorded in the Pinal County recorder's office under Docket 719, page 638.

NOTICE IS HEREBY GIVEN that the Bur No. 30 Lode Mining Claim was located by Ray Mines Division of Kennecott Copper Corporation whose address is Hayden, Arizona 85235, on July 12, 1979. Said claim is 1500 feet in length along the vein or deposit of mineral-bearing rock in place and 600 feet in width (300 feet on either side of the center line of the claim), forming a claim in the shape of a parallelogram.

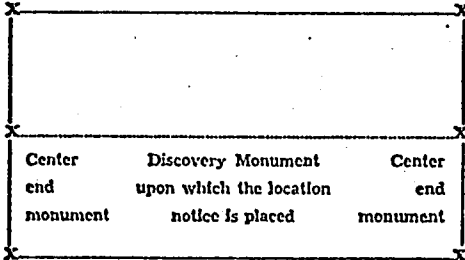
The general course of this claim is East and West.

This notice is posted at the Northeast corner of the claim, which location monument is approximately 2600 feet West and 3700 feet South from the Northeast corner of Section 19, Township 35, Range 14E, G&SRM.

The location monument is in Section 19, Township 35, Range 14E, G&SRM.

The claim is situated in the Mineral Creek Mining District approximately 9200 feet south of Haleys Mtn. and falls within the South 1/2 of Section(s) 19, Township 35, Range 14E, G&SRM, Pinal County, Arizona.

RECEIVED  
B.L.M. AZ STATE OFFICE  
OCT 3 10 00 AM '79  
PHOENIX, ARIZONA



KENNECOTT COPPER CORPORATION, Locator

By: Neil A. Lambert  
Agent

Date of Amendment: July 12, 1979

STATE OF ARIZONA, County of

ss.: Fee No. \_\_\_\_\_

I hereby certify that the within instrument was filed and recorded at request of \_\_\_\_\_

\_\_\_\_\_ in Docket \_\_\_\_\_ Page \_\_\_\_\_ and indexed in Mines.

Witness my hand and official seal the day and year aforesaid.

County Recorder By \_\_\_\_\_ Deputy Recorder.

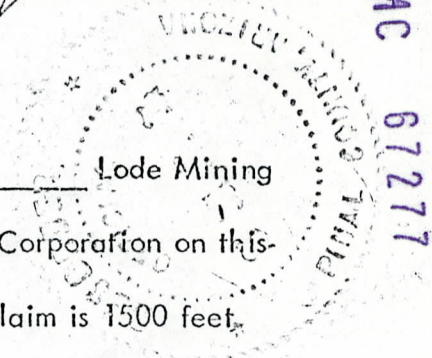
I do hereby certify that the within named instrument was recorded on SEP 19 1973 at 2:45 PM of 1973 P.M. of 800 Records - Pinal County, Arizona. WITNESS my hand and official seal the day and year aforesaid. By William S. Truman Deputy Recorder.

475012

WILLIAM S. TRUMAN, Pinal County Recorder, By

INDEXED

NOTICE OF LOCATION (LODE)



NOTICE IS HEREBY GIVEN That the Bur No. 30 Lode Mining Claim was located by Ray Mines Division, Kennecott Copper Corporation on this 19th day of June, 1973, for mining purposes. Said claim is 1500 feet in length along the vein or deposit of mineral-bearing rock in place and 300 feet in width on each side of the center of said vein or deposit, from end to end of said claim. The general course of this claim is easterly and westerly and is situated in the Mineral Creek Mining District, Pinal County, Arizona. The discovery post is located approximately 1200 feet north and 3650 feet west from the southeast corner of Section 19, T3S, R14E, G. & S.R.M.

This claim runs from the discovery monument, or stake on which the notice is posted 1450 feet in an easterly direction to the east center end monument, or stake, and 50 feet in a westerly direction from the aforesaid monument, or stake, to the west center end monument or stake, and is also marked by two corner monuments, or stakes, at each end of said claim, one on each side of and 300 feet from the center end monuments, or stakes, making the claim in the form of a parallelogram.

RECEIVED  
B.L.M. AZ STATE OFFICE  
OCT 3 10 00 AM '79  
PHOENIX, ARIZONA

F. Blaine Greenhalgh  
F. Blaine Greenhalgh, Agent

WITNESS:

Bessie Payne

A MC 66892  
MAP FILED IN

SUPPLEMENTAL INFORMATION FORM

(B.L.M. ORGANIC ACT)

The name of this claim is BUR NO. 31, which  
 is recorded in Docket 719 at page  
639 in the office of the Recorder  
 of PINAL County, Arizona.

The latest amendment of the aforesaid claim is the \_\_\_\_\_  
BUR NO. 31 claim and recorded in \_\_\_\_\_  
Docket 974 at page 283.

The current owner is KENNECOTT COPPER CORPORATION, % MINE  
 ENGINEERING DEPARTMENT, whose address is Hayden, Arizona  
 85235.

This is a LODE claim which was  
 located on JUNE 19 in the year  
 of 1973.

This claim is situated in SE<sup>1</sup>/<sub>4</sub>, SW<sup>1</sup>/<sub>4</sub>  
 of Section (s) 24 - 19, Township 3S,  
 Range 13E - 14E, G. & S. R. B. & M.

RECEIVED  
 B.L.M. AZ STATE OFFICE  
 OCT 3 10 00 AM '79  
 PHOENIX, ARIZONA

STATE OF ARIZONA  
COUNTY OF PINAL

I hereby certify that the within instrument was filed for record in Pinal County, State of Arizona.

No.: 627808

Date: 22 AUG 1979 0945

Docket and Page 974 PAGE 283

Request of: Kennecott Copper Corp.


Booked	Paged	Indexed
		INDEXED

Witness my hand and official seal.

WILLIAM S. TRUMAN  
Pinal County Recorder

By: [Signature] Deputy

AMENDED NOTICE OF LOCATION (LODE)



This amendment is made by Kennecott Copper Corporation, owner of this mining claim to correct any errors or omissions in the original location hereof or the record hereof of this mining claim which was originally located June 19, 1973, and the notice of location thereof recorded in the Pinal County recorder's office under Docket 719, page 639.

NOTICE IS HEREBY GIVEN that the Bur No. 31 Lode Mining Claim was located by Ray Mines Division of Kennecott Copper Corporation whose address is Hayden, Arizona 85235, on July 10, 1979. Said claim is 1500 feet in length along the vein or deposit of mineral-bearing rock in place and 600 feet in width (300 feet on either side of the center line of the claim), forming a claim in the shape of a parallelogram.

The general course of this claim is East and West.

This notice is posted at the Southeast corner of the claim, which location monument is approximately 1200 feet East and 1050 feet North from the

Southwest corner of Section 19, Township 35, Range 14E, G&SRM.

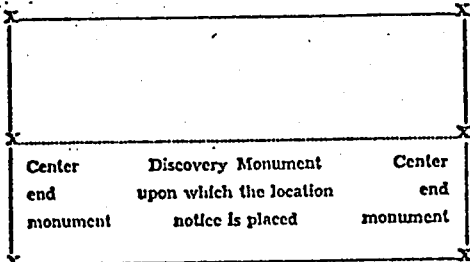
The location monument is in Section 19, Township 35, Range 14E, G&SRM.

The claim is situated in the Mineral Creek Mining District approximately

9300 feet southwest of Haleys Mtn.

and falls within the Southeast 1/4 of Section(s) 19 & 24, Township 35, Range

13E & 14E, G&SRM, Pinal County, Arizona.



KENNECOTT COPPER CORPORATION, Locator

By: [Signature]  
Agent

Date of Amendment: July 10, 1979

STATE OF ARIZONA, County of

ss.: Fee No. \_\_\_\_\_

I hereby certify that the within instrument was filed and recorded at request of \_\_\_\_\_

\_\_\_\_\_ In Docket \_\_\_\_\_ Page \_\_\_\_\_ and indexed in Mines.

Witness my hand and official seal the day and year aforesaid.

By \_\_\_\_\_ County Recorder Deputy Recorder.


RECEIVED  
BLM. AZ STATE OFFICE  
OCT 3 10 00 AM '79  
PHOENIX, ARIZONA

I do hereby certify that the within named instrument was duly recorded in the \_\_\_\_\_ Docket of \_\_\_\_\_ Records of Pinal County, Arizona  
 SEP 1973 at 2:45 PM  
 WITNESS my hand and official seal the day and year aforesaid.  
 475013 WILLIAM S. TRUMAN, Pinal County Recorder, by Jean Goodman Deputy

INDEXED

NOTICE OF LOCATION (LODE)

NOTICE IS HEREBY GIVEN That the Bur No. 51 Lode Mining Claim was located by Ray Mines Division, Kennecott Copper Corporation on this 19<sup>th</sup> day of June, 1973, for mining purposes. Said claim is 1500 feet in length along the vein or deposit of mineral-bearing rock in place and 300 feet in width on each side of the center of said vein or deposit, from end to end of said claim. The general course of this claim is easterly and westerly and is situated in the Mineral Creek Mining District, Pinal County, Arizona. The discovery post is located approximately 1200 feet north and 3750 feet west from the southeast corner of Section 19, T3S, R14E, G. & S.R.M.



This claim runs from the discovery monument, or stake on which the notice is posted 50 feet in an easterly direction to the east center end monument, or stake, and 1450 feet in a westerly direction from the aforesaid monument, or stake, to the west center end monument or stake, and is also marked by two corner monuments, or stakes, at each end of said claim, one on each side of and 300 feet from the center end monuments, or stakes, making the claim in the form of a parallelogram.

RECEIVED  
 B.L.M. AZ STATE OFFICE  
 OCT 3 10 00 AM '79  
 PUEBLO, ARIZONA

F. Blaine Greenhalgh  
 F. Blaine Greenhalgh, Agent

WITNESS:

Jessie Payne

A MC 66892  
 MAP FILED IN

A MC 67278

STATE OF ARIZONA )  
COUNTY OF PINAL ) ss.

1069-956



CIAL RECORDS OF  
L COUNTY RECORDER  
KATHLEEN C. FELIX

DATE: 25NOV92 TIME: 1045  
FEE: \$5.00 \$4.00 \$.00  
PAGES: 002  
DOCKET: 1869 PAGE: 956  
INSTRUMENT # 062129

*Del Terra*

SECOND AMENDED  
NOTICE OF LOCATION  
LODE CLAIM

67279

RECEIVED  
BLM  
STATE OFFICE  
JAN 13 55 PM '93

NOTICE IS HEREBY GIVEN THAT ASARCO Incorporated, hereby claims the land hereinafter described as a Lode Mining Claim location, under and pursuant to the laws of the United States of America and the State of Arizona. The name of this claim is:

BUR No. 32 lode.

The claim is 1,500 feet in length and 600 feet along the surface in width, claiming 300 feet on each side of the center line. The "location monument" at which a copy of this notice is posted, is on the center line, 10 feet from the EAST end center; thence 1,490 feet in a WEST and 10 feet in a EAST direction. The general course of this claim is East to West.

THE UNDERSIGNED has distinctly marked said location on the ground so that its surface boundaries may be readily traced, by six substantial posts at lease 2" x 2" x 4'6", one at each corner and one at each end center, each so marked or inscribed as to indicate the intended location.

SAID CLAIM is situated in the Mineral Creek Mining District, Pinal County, State of Arizona, and is more particularly described as follows:

BEGINNING at the N.E. cor. mon., which is located approximately North 1050 feet and West 2550 feet from the sec. cor. of Secs. 19, 20, 29 & 30, T.3 S., R.14 E., Gila & Salt River Meridian; thence,

- 300 feet South to the East end center; thence
- 300 feet South to the S.E. corner; thence
- 1,500 feet West to the S.W. corner; thence
- 300 feet North to the West end center; thence
- 300 feet North to the N.W. corner; thence
- 1,500 feet East to the point and place of beginning.

Said claim is located in the:

- SE ¼ of Sec. 19, T.3 S., R.14 E.
- SW ¼ of Sec. 19, T.3 S., R.14 E.
- ¼ of Sec. 19, T.3 S., R.14 E.
- ¼ of Sec. 19, T.3 S., R.14 E.

G. & S.R.M.

19/03 2/14 E N

THIS claim is being amended to exclude any portion of land which was impacted by the "Land Trade Agreement" between ASARCO Incorporated and the United States and to re-establish the site of the location monument. The original Notice of Location of this claim is recorded in the official records of Pinal County, Arizona, as follows:

LOCATION DATE	DATE RECORDED	BOOK/DOC	PAGE	BLM SERIAL NO.
<u>6/19/73</u> <u>amended</u>	<u>9/7/73</u>	<u>719</u>	<u>640</u>	A MC <u>67279</u>
<u>7/12/79</u>	<u>8/20/79</u>	<u>974</u>	<u>285</u>	

Dated and posted on the ground this 27 day of October, 1992.

LOCATOR:

~~Add Chg~~  
ASARCO Incorporated  
Ray Unit  
P. O. Box 8  
Hayden, AZ 85235

By:

*[Signature]*  
Agent

~~ADD CHG~~  
Add Chg  
ENTERED IN COMPUTER

1-25-93 *[Signature]*

SUPPLEMENTAL INFORMATION FORM

(B.L.M. ORGANIC ACT)

The name of this claim is BUR NO. 32, which  
is recorded in Docket 719 at page  
640 in the office of the Recorder  
of PINAL County, Arizona.

The latest amendment of the aforesaid claim is the \_\_\_\_\_  
BUR NO. 32 claim and recorded in \_\_\_\_\_  
Docket 974 at page 285.

The current owner is KENNECOTT COPPER CORPORATION, % MINE  
ENGINEERING DEPARTMENT, whose address is Hayden, Arizona  
85235.

This is a LODE claim which was  
located on JUNE 19 in the year  
of 1973.

This claim is situated in SE<sup>1</sup>, SW<sup>1</sup>  
of Section (s) 19, Township 3S,  
Range 14E, G. & S. R. B. & M.

RECEIVED  
B.L.M. AZ STATE OFFICE  
PHOENIX, ARIZONA  
OCT 3 10 00 AM '78

STATE OF ARIZONA  
COUNTY OF PINAL

Blotted	Paged	Indexed
		INDEXED

I hereby certify that the within instrument was filed for record in Pinal County, State of Arizona.

Witness my hand and official seal.

WILLIAM S. TRUMAN  
Pinal County Recorder

By: Ames Jones Deputy 974 PAGE 285

No.: 627809


Date: 22 AUG 1979 9 45

Docket and Page: DOCKET 974 PAGE 285

Request of: Kennecott Copper Corp.

A MC 67279

AMENDED NOTICE OF LOCATION (LODE)



This amendment is made by Kennecott Copper Corporation, owner of this mining claim to correct any errors or omissions in the original location hereof or the record hereof, of this mining claim which was originally located June 19, 1973, and the notice of location thereof recorded in the Pinal County recorder's office under Docket 719, page 640.

NOTICE IS HEREBY GIVEN that the Bur No. 32 Lode Mining Claim was located by Ray Mines Division of Kennecott Copper Corporation whose address is Hayden, Arizona 85235, on July 12, 1979. Said claim is 1500 feet in length along the vein or deposit of mineral-bearing rock in place and 600 feet in width (300 feet on either side of the center line of the claim), forming a claim in the shape of a parallelogram.

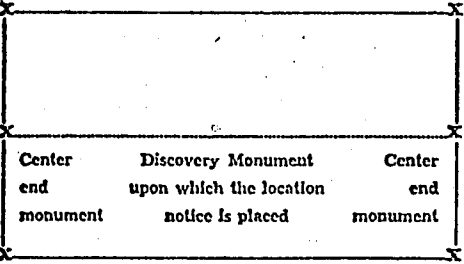
The general course of this claim is East and West.

This notice is posted at the Southeast corner of the claim, which location monument is approximately 2600 feet West and 450 feet North from the Southeast corner of Section 19, Township 35, Range 14E, G&SRM.

The location monument is in Section 19, Township 35, Range 14E, G&SRM.

The claim is situated in the Mineral Creek Mining District approximately 10,000 feet south of Haley's Mtn.

and falls within the South 1/2 of Section(s) 19, Township 35, Range 14E, G&SRM, Pinal County, Arizona.



KENNECOTT COPPER CORPORATION, Locator

By: Neil A. Lambert  
Agent

Date of Amendment: July 12, 1979

RECEIVED  
BLM. STATE OFFICE  
OCT 3 10 00 AM '79  
PHOENIX, ARIZONA

STATE OF ARIZONA, County of \_\_\_\_\_ ss.: Fee No. \_\_\_\_\_

I hereby certify that the within instrument was filed and recorded at request of \_\_\_\_\_  
\_\_\_\_\_ In Docket \_\_\_\_\_ Page \_\_\_\_\_ and Indexed in Mines.

Witness my hand and official seal the day and year aforesaid.

County Recorder \_\_\_\_\_ By \_\_\_\_\_ Deputy Recorder.



I do hereby certify that the within named instrument was recorded at 7:10 on SEP 7 1973 at 2:45 PM in Book 719 Page 640 Records of Pinal County, Arizona  
WITNESS my hand and official seal the day and year aforesaid.  
475014 WILLIAM S. TRUMAN, Pinal County Recorder, By Jean Anderson Deputy

INDEXED

NOTICE OF LOCATION  
(LODE)

NOTICE IS HEREBY GIVEN That the Bur No. 32 Lode Mining

Claim was located by Ray Mines Division, Kennecott Copper Corporation on this 19<sup>th</sup> day of June, 1973, for mining purposes. Said claim is 1500 feet

in length along the vein or deposit of mineral-bearing rock in place and 300 feet in width on each side of the center of said vein or deposit, from end to end of

said claim. The general course of this claim is easterly and westerly and is situated in the Mineral Creek Mining District, Pinal County, Arizona. The


discovery post is located approximately 600 feet north and 3650 feet west from the southeast corner of Section 19, T3S, R14E, G. & S.R.M.

This claim runs from the discovery monument, or stake on which the notice is posted 1450 feet in an easterly direction to the east center end monument, or stake, and 50 feet in a westerly direction from the aforesaid monument, or stake, to the west center end monument or stake, and is also marked by two corner monuments, or stakes, at each end of said claim, one on each side of and 300 feet from the center end monuments, or stakes, making the claim in the form of a parallelogram.

F. Blaine Greenhalgh  
F. Blaine Greenhalgh, Agent

WITNESS:

Lessie Payne



MINERAL CREEK MC 67279

RECEIVED  
B.L.M. AZ STATE OFFICE  
OCT 3 10 00 AM '79  
HOENES, ARIZONA

MAP FILED IN A MC 66892

SUPPLEMENTAL INFORMATION FORM

(B.L.M. ORGANIC ACT)

The name of this claim is BUR NO. 33, which  
 is recorded in Docket 719 at page  
641 in the office of the Recorder  
 of PINAL County, Arizona.

The latest amendment of the aforesaid claim is the \_\_\_\_\_  
BUR NO. 33 claim and recorded in \_\_\_\_\_  
Docket 974 at page 287.

The current owner is KENNECOTT COPPER CORPORATION, % MINE  
 ENGINEERING DEPARTMENT, whose address is Hayden, Arizona  
 85235.

This is a LODE claim which was  
 located on JUNE 19 in the year  
 of 1973.

This claim is situated in SE<sup>1</sup>/<sub>4</sub> - SW<sup>1</sup>/<sub>4</sub>  
 of Section (s) 24 - 19, Township 3S,  
 Range 13E - 14E, G. & S. R. B. & M.

RECEIVED  
 B.L.M. AZ STATE OFFICE  
 PHOENIX, ARIZONA  
 OCT 3 10 00 AM '79

STATE OF ARIZONA }  
COUNTY OF PINAL } ss.

Grotted	Paged	INDEXED


I hereby certify that the within instrument was filed for record in Pinal County, State of Arizona.  
 Witness my hand and official seal.  
 WILLIAM S. TRUMAN  
 Pinal County Recorder

No.: 627810  
 Date: 22 AUG 1979 0945  
 Docket and Page: DOCKET 974 PAGE 287  
 Request of: Kennecott Copper Corp.

By: Carrie J. Jones Deputy

AMENDED NOTICE OF LOCATION (LODE)

This amendment is made by Kennecott Copper Corporation, owner of this mining claim to correct any errors or omissions in the original location hereof or the record hereof, of this mining claim which was originally located June 19, 1973, and the notice of location thereof recorded in the Pinal County recorder's office under Docket 719, page 641.



NOTICE IS HEREBY GIVEN that the Bur No. 33 Lode Mining Claim was located by Ray Mines Division of Kennecott Copper Corporation whose address is Hayden, Arizona 85235, on July 10, 1979. Said claim is 1500 feet in length along the vein or deposit of mineral-bearing rock in place and 600 feet in width (300 feet on either side of the center line of the claim), forming a claim in the shape of a parallelogram.

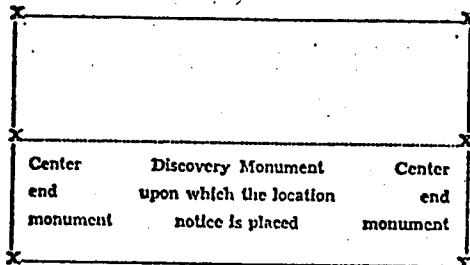
The general course of this claim is East and West.

This notice is posted at the Northeast corner of the claim, which location monument is approximately 1200 feet East and 1050 feet North from the Southwest corner of Section 19, Township 35, Range 14E, G&SRM.

The location monument is in Section 19, Township 35, Range 14E, G&SRM.

The claim is situated in the Mineral Creek Mining District approximately 10,000 feet southwest of Halays Mtn.

and falls within the southwest 1/4 and southeast 1/4 of Section(s) 19 & 24, Township 35, Range 13E & 14E, G&SRM, Pinal County, Arizona.



KENNECOTT COPPER CORPORATION, Locator

By: Neil A. Smedley Agent

Date of Amendment: July 10, 1979

STATE OF ARIZONA, County of \_\_\_\_\_ ss.: Fee No. \_\_\_\_\_  
 I hereby certify that the within instrument was filed and recorded at request of \_\_\_\_\_  
 \_\_\_\_\_ In Docket \_\_\_\_\_ Page \_\_\_\_\_ and indexed in Mines.  
 Witness my hand and official seal the day and year aforesaid.

County Recorder \_\_\_\_\_ By \_\_\_\_\_ Deputy Recorder.

RECEIVED  
 B.L.M. AZ STATE OFFICE  
 OCT 3 10 00 AM '79  
 PHOENIX, ARIZONA

DOCKET

719

PAGE

641

I do hereby certify that the within named instrument was recorded  
 SEP 1 1973 475015 Docket 719 Page AGE 641  
 Records of Pinal County, Arizona  
 WITNESS my hand and official seal the day and year aforesaid.  
 475015 WILLIAM S. TRUMAN, Pinal County Recorder, By Jean [Signature] Deputy

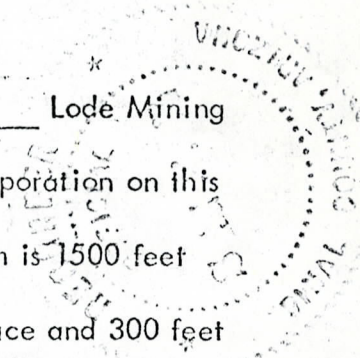
INDEXED

NOTICE OF LOCATION (LODE)

MC 67280

NOTICE IS HEREBY GIVEN That the Bur No. 33 Lode Mining

Claim was located by Ray Mines Division, Kennecott Copper Corporation on this 19th day of June, 1973, for mining purposes. Said claim is 1500 feet in length along the vein or deposit of mineral-bearing rock in place and 300 feet in width on each side of the center of said vein or deposit, from end to end of said claim. The general course of this claim is easterly and westerly and is situated in the Mineral Creek Mining District, Pinal County, Arizona. The discovery post is located approximately 600 feet north and 3750 feet west from the southeast corner of Section 19, T3S, R14E, G. & S.R.M.



This claim runs from the discovery monument, or stake on which the notice is posted 50 feet in an easterly direction to the east center end monument, or stake, and 1450 feet in a westerly direction from the aforesaid monument, or stake, to the west center end monument or stake, and is also marked by two corner monuments, or stakes, at each end of said claim, one on each side of and 300 feet from the center end monuments, or stakes, making the claim in the form of a parallelogram.

RECEIVED  
 B.L.M. AZ STATE OFFICE  
 OCT 3 10 00 AM '79  
 PHOENIX ARIZONA

F. Blaine Greenhalgh  
 F. Blaine Greenhalgh, Agent

WITNESS:

Bessie Payne

MAP FILED IN A MC 66892

STATE OF ARIZONA )  
COUNTY OF PINAL ) ss.

1869-970

OFFICIAL RECORDS OF  
PINAL COUNTY RECORDER  
KATHLEEN C. FELIX

DATE: 25NOV92 TIME: 1045  
FEE: \$5.00 \$4.00 \$.00  
PAGES: 002  
DOCKET: 1869 PAGE: 970  
INSTRUMENT # 062136

*Del Ineria*

SECOND AMENDED  
NOTICE OF LOCATION  
LODE CLAIM

67281

RECEIVED  
BLM  
ARIZONA STATE OFFICE  
JAN 21 3 51 PM '93

NOTICE IS HEREBY GIVEN THAT ASARCO Incorporated, hereby claims the land hereinafter described as a Lode Mining Claim location, under and pursuant to the laws of the United States of America and the State of Arizona. The name of this claim is:

BUR No. 34 Lode.

The claim is 1,500 feet in length and 600 feet along the surface in width, claiming 300 feet on each side of the center line. The "location monument" at which a copy of this notice is posted, is on the center line, 10 feet from the EAST end center; thence 1,490 feet in a WEST and 10 feet in a EAST direction. The general course of this claim is East to West.

THE UNDERSIGNED has distinctly marked said location on the ground so that its surface boundaries may be readily traced, by six substantial posts at lease 2" x 2" x 4'6", one at each corner and one at each end center, each so marked or inscribed as to indicate the intended location.

SAID CLAIM is situated in the Mineral Creek Mining District, Pinal County, State of Arizona, and is more particularly described as follows:

BEGINNING at the N.E. cor. mon., which is located approximately North 450 feet and West 2550 feet from the sec. cor. of Secs. 19, 20, 29 & 30, T.3 S., R.14 E., Gila & Salt River Meridian; thence,

300 feet South to the East end center; thence  
300 feet South to the S.E. corner; thence  
1,500 feet West to the S.W. corner; thence  
300 feet North to the West end center; thence  
300 feet North to the N.W. corner; thence  
1,500 feet East to the point and place of beginning.

Said claim is located in the:

- SW 1/4 of Sec. 19, T.3 S., R.14 E.
- SE 1/4 of Sec. 19, T.3 S., R.14 E.
- NW 1/4 of Sec. 30, T.3 S., R.14 E.
- NE 1/4 of Sec. 30, T.3 S., R.14 E.

19/03 2/14 E N  
30/03 2/14 E N  
G. & S.R.M.

THIS claim is being amended to exclude any portion of land which was impacted by the "Land Trade Agreement" between ASARCO Incorporated and the United States and to re-establish the site of the location monument. The original Notice of Location of this claim is recorded in the official records of Pinal County, Arizona, as follows:

LOCATION DATE	DATE RECORDED	BOOK/DOC	PAGE	BLM SERIAL NO.
<u>6/19/73</u> <i>amended</i>	<u>9/7/73</u>	<u>719</u>	<u>642</u>	A MC <u>67281</u>
<u>7/12/79</u>	<u>8/22/79</u>	<u>974</u>	<u>289</u>	

Dated and posted on the ground this 27 day of October, 1992.

LOCATOR:

ASARCO Incorporated  
Ray Unit  
P. O. Box 8  
Hayden, AZ 85235

By: *[Signature]*  
Agent

Add Chg  
ENTERED IN COMPUTER

1-25-93 *[Signature]*

SUPPLEMENTAL INFORMATION FORM

(B.L.M. ORGANIC ACT)

The name of this claim is BUR NO. 34, which  
 is recorded in Docket 719 at page  
642 in the office of the Recorder  
 of PINAL County, Arizona.

The latest amendment of the aforesaid claim is the \_\_\_\_\_  
BUR NO. 34 claim and recorded in \_\_\_\_\_  
Docket 974 at page 289.

The current owner is KENNECOTT COPPER CORPORATION, % MINE  
 ENGINEERING DEPARTMENT, whose address is Hayden, Arizona  
 85235.

This is a LODE claim which was  
 located on JUNE 19 in the year  
 of 1973.

This claim is situated in SW<sup>1</sup>/<sub>4</sub>, SE<sup>1</sup>/<sub>4</sub>, - NW<sup>1</sup>/<sub>4</sub>, NW<sup>1</sup>/<sub>4</sub>  
 of Section (s) 19 - 30, Township 3S,  
 Range 14E, G. & S. R. B. & M.

RECEIVED  
 BLM. AZ STATE OFFICE  
 PHOENIX, ARIZONA  
 OCT 3 10 00 AM '79

STATE OF ARIZONA  
COUNTY OF PINAL

ss.

I hereby certify that the within instrument was filed for record in Pinal County, State of Arizona.

Witness my hand and official seal.


WILLIAM S. TRUMAN  
Pinal County Recorder

Blotted	Paged	Indexed
		INDEXED

By: Amos Jones

Book 974 PAGE 289

No.: 627811  
Date: 22 AUG 1979 0945  
Docket and Page: DOCKET 974 PAGE 289  
Request of: Kennecott Copper Corp.



AMENDED NOTICE OF LOCATION (LODE)

This amendment is made by Kennecott Copper Corporation, owner of this mining claim to correct any errors or omissions in the original location hereof or the record hereof, of this mining claim which was originally located June 19, 1973, and the notice of location thereof recorded in the Pinal County recorder's office, under Docket 719, page 642.

NOTICE IS HEREBY GIVEN that the Bur No. 34 Lode Mining Claim was located by Ray Mines Division of Kennecott Copper Corporation whose address is Hayden, Arizona 85235, on July 12, 1979. Said claim is 1500 feet in length along the vein or deposit of mineral-bearing rock in place and 600 feet in width (300 feet on either side of the center line of the claim), forming a claim in the shape of a parallelogram.

The general course of this claim is East and West.

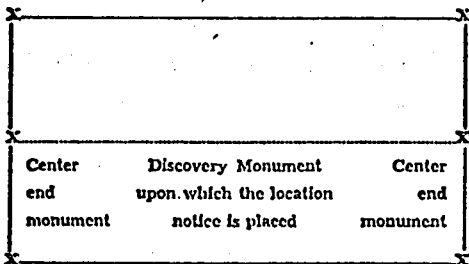
This notice is posted at the Northeast corner of the claim, which location monument is approximately 2600 feet West and 450 feet North from the Southeast corner of Section 19, Township 35, Range 14E, G&SRM.

The location monument is in Section 19, Township 35, Range 14E, G&SRM.

The claim is situated in the Mineral Creek Mining District approximately

10,500 feet south of Haleys Mtn

and falls within the North 1/2 and South 1/2 of Section(s) 19 & 30, Township 35, Range 14E, G&SRM, Pinal County, Arizona.



KENNECOTT COPPER CORPORATION, Locator

By: Neil A. [Signature]  
Agent

Date of Amendment: July 12, 1979

STATE OF ARIZONA, County of \_\_\_\_\_ ss.: Fee No. \_\_\_\_\_

I hereby certify that the within instrument was filed and recorded at request of \_\_\_\_\_

\_\_\_\_\_ in Docket \_\_\_\_\_ Page \_\_\_\_\_ and Indexed in Mines \_\_\_\_\_

Witness my hand and official seal the day and year aforesaid.

County Recorder \_\_\_\_\_ By \_\_\_\_\_ Deputy Recorder \_\_\_\_\_

RECEIVED  
BLM. AZ STATE OFFICE  
OCT 3 10 00 AM '79  
PHOENIX, ARIZONA

do her by [redacted] within [redacted] in [redacted] at [redacted] 719 PAGE [redacted] Records of Pinal County, Arizona  
SEP 7 1973 2:45 PM DOCKET 719 PAGE [redacted] seal the day and year aforesaid.  
475016 WILLIAM S. TRUMAN, Pinal County Recorder, By [redacted] Deputy


INDEXED

NOTICE OF LOCATION (LODE)

7

NOTICE IS HEREBY GIVEN That the Bur No. 34 Lode Mining.

Claim was located by Ray Mines Division, Kennecott Copper Corporation on this 19th day of June, 1973, for mining purposes. Said claim is 1500 feet in length along the vein or deposit of mineral-bearing rock in place and 300 feet in width on each side of the center of said vein or deposit, from end to end of said claim. The general course of this claim is easterly and westerly and is situated in the Mineral Creek Mining District, Pinal County, Arizona. The discovery post is located approximately 300 feet north and 3650 feet west from the southeast corner of Section 19, T3S, R14E, G. & S.R.M.



A MC 67281

This claim runs from the discovery monument, or stake on which the notice is posted 1450 feet in an easterly direction to the east center end monument, or stake, and 50 feet in a westerly direction from the aforesaid monument, or stake, to the west center end monument or stake, and is also marked by two corner monuments, or stakes, at each end of said claim, one on each side of and 300 feet from the center end monuments, or stakes, making the claim in the form of a parallelogram.

RECEIVED B.L.M. AZ STATE OFFICE  
OCT 3 10 00 AM '79  
PHOENIX, ARIZONA

F. Blaine Greenhalgh  
F. Blaine Greenhalgh, Agent

WITNESS:

Luslie Payne

MAP FILED IN A MC 66892



SUPPLEMENTAL INFORMATION FORM

(B.L.M. ORGANIC ACT)

The name of this claim is BUR NO. 35, which  
 is recorded in Docket 719 at page  
643 in the office of the Recorder  
 of PINAL County, Arizona.

The latest amendment of the aforesaid claim is the \_\_\_\_\_  
BUR NO. 35 claim and recorded in \_\_\_\_\_  
Docket 974 at page 291.

The current owner is KENNECOTT COPPER CORPORATION, % MINE  
 ENGINEERING DEPARTMENT, whose address is Hayden, Arizona  
 85235.

This is a LODE claim which was  
 located on JUNE 19 in the year  
 of 1973.

This claim is situated in NE<sup>1</sup>/<sub>4</sub> - SE<sup>1</sup>/<sub>4</sub> - SW<sup>1</sup>/<sub>4</sub> - NW<sup>1</sup>/<sub>4</sub>  
 of Section (s) 25 - 24 - 19 - 30, Township 3S,  
 Range 13E - 14E, G. & S. R. B. & M.

RECEIVED  
 B.L.M. AZ STATE OFFICE  
 PHOENIX, ARIZONA  
 OCT 3 10 00 AM '79

STATE OF ARIZONA  
COUNTY OF PINAL

ss.

I hereby certify that the within instrument was filed for record in Pinal County, State of Arizona.

No.: 627812  
Date: 22 AUG 1979 0945  
Docket and Page: 974 PAGE 291  
Request of: Kennecott Copper Corp.


Blotted	Paged	Indexed
		<u>INDEXED</u>

Witness my hand and official seal.

WILLIAM S. TRUMAN  
Pinal County Recorder

By: Amelia Jones Deputy 974 PAGE 291

**AMENDED NOTICE OF LOCATION (LODE)**



This amendment is made by Kennecott Copper Corporation, owner of this mining claim to correct any errors or omissions in the original location hereof or the record hereof of this mining claim which was originally located June 19, 1973, and the notice of location thereof recorded in the Pinal County recorder's office under Docket 719, page 643.

NOTICE IS HEREBY GIVEN that the Bur No. 35 Lode Mining Claim was located by Ray Mines Division of Kennecott Copper Corporation whose address is Hayden, Arizona 85235, on July 10, 1979. Said claim is 1500 feet in length along the vein or deposit of mineral-bearing rock in place and 600 feet in width (300 feet on either side of the center line of the claim), forming a claim in the shape of a parallelogram.

The general course of this claim is East and West.

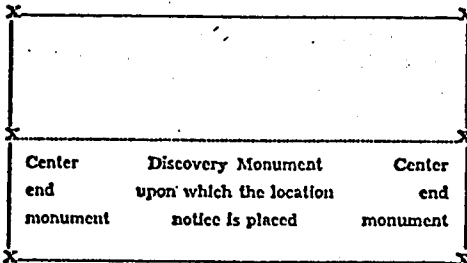
This notice is posted at the Southeast corner of the claim, which location monument is approximately 1100 feet East and 150 feet South from the Northwest corner of Section 30, Township 35, Range 14E, G&SRM.

The location monument is in Section 30, Township 35, Range 14E, G&SRM.

The claim is situated in the Mineral Creek Mining District approximately

10,500 feet southwest of Haleys Mtn.  
and falls within the southeast 1/4 - Northeast 1/4 Section(s) 24, 25, Township 35, Range

13E & 14E, G&SRM, Pinal County, Arizona.



KENNECOTT COPPER CORPORATION, Locator

By: Neil Anderson  
Agent

Date of Amendment: July 10, 1979

STATE OF ARIZONA, County of \_\_\_\_\_ ss.: Fee No. \_\_\_\_\_

I hereby certify that the within instrument was filed and recorded at request of \_\_\_\_\_

\_\_\_\_\_ in Docket \_\_\_\_\_ Page \_\_\_\_\_ and indexed in Mines.

Witness my hand and official seal the day and year aforesaid.

By \_\_\_\_\_  
County Recorder Deputy Recorder.

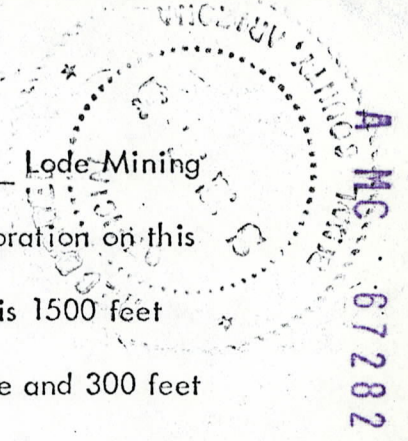
RECEIVED  
BLM. STATE OFFICE  
OCT 3 10 00 AM '79  
PHOENIX, ARIZONA

I certify that the within named instrument was duly recorded in the public records of Pinal County, Arizona on this 1973 07 24 5 P.M. DOCKET 719 043 RAC  
 475017 WILLIAM S. TRUMAN, Pinal County Recorder, By *[Signature]* Copy

INDEXED

NOTICE OF LOCATION (LODE)

NOTICE IS HEREBY GIVEN That the Bur No. 35 Lode Mining Claim was located by Ray Mines Division, Kennecott Copper Corporation on this 19th day of June, 1973, for mining purposes. Said claim is 1500 feet in length along the vein or deposit of mineral-bearing rock in place and 300 feet in width on each side of the center of said vein or deposit, from end to end of said claim. The general course of this claim is easterly and westerly and is situated in the Mineral Creek Mining District, Pinal County, Arizona. The discovery post is located approximately 3000 feet north and 3750 feet west from the southeast corner of Section 19, T3S, R14E, G. & S.R.M.



This claim runs from the discovery monument, or stake on which the notice is posted 500 feet in an easterly direction to the east center end monument, or stake, and 1450 feet in a westerly direction from the aforesaid monument, or stake, to the west center end monument or stake, and is also marked by two corner monuments, or stakes, at each end of said claim, one on each side of and 300 feet from the center end monuments, or stakes, making the claim in the form of a parallelogram.

RECEIVED  
 B.L.M. AZ STATE OFFICE  
 OCT 3 10 00 AM '79  
 PHOENIX ARIZONA

*F. Blaine Greenhalgh*  
 F. Blaine Greenhalgh, Agent

WITNESS:

*Luslie Payne*

MAP FILED IN A MC 66892

SUPPLEMENTAL INFORMATION FORM

(B.L.M. ORGANIC ACT)

The name of this claim is BUR NO. 36, which  
 is recorded in Docket 719 at page  
644 in the office of the Recorder  
 of PINAL County, Arizona.

The latest amendment of the aforesaid claim is the \_\_\_\_\_  
BUR NO. 36 claim and recorded in \_\_\_\_\_  
Docket 974 at page 293.

The current owner is KENNECOTT COPPER CORPORATION, % MINE  
 ENGINEERING DEPARTMENT, whose address is Hayden, Arizona  
 85235.

This is a LODE claim which was  
 located on JUNE 29 in the year  
 of 1973.

This claim is situated in NW<sup>1</sup>/<sub>4</sub>, NE<sup>1</sup>/<sub>4</sub>  
 of Section (s) 30, Township 3S,  
 Range 14E, G. & S. R. B. & M.

RECEIVED  
 B.L.M. STATE OFFICE  
 PHOENIX, ARIZONA  
 OCT 3 10 00 AM '79

STATE OF ARIZONA  
COUNTY OF PINAL

I hereby certify that the within instrument was filed for record in Pinal County, State of Arizona.

No.: 627813  
Date: 22 AUG 1979 0945  
Docket and Page: DOCKET 974 PAGE 293  
Request of: Kennecott Copper Corp.

Blotted	Paged	Indexed
		INDEXED

Witness my hand and official seal.  
WILLIAM S. TRUMAN  
Pinal County Recorder

By: Amador Jones Deputy

AMENDED NOTICE OF LOCATION (LODE)

This amendment is made by Kennecott Copper Corporation, owner of this mining claim to correct any errors or omissions in the original location hereof or the record hereof, of this mining claim which was originally located June 29, 1973, and the notice of location thereof recorded in the Pinal County recorder's office under Docket 719, page 644.



NOTICE IS HEREBY GIVEN that the Bur No. 36 Lode Mining Claim was located by Ray Mines Division of Kennecott Copper Corporation whose address is Hayden, Arizona 85235, on July 12, 1979. Said claim is 1500 feet in length along the vein or deposit of mineral-bearing rock in place and 600 feet in width (300 feet on either side of the center line of the claim), forming a claim in the shape of a parallelogram.

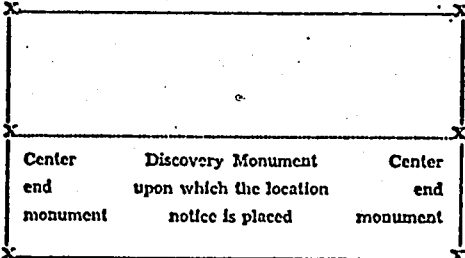
The general course of this claim is East and West.

This notice is posted at the Southeast corner of the claim, which location monument is approximately 2600 feet West and 780 feet South from the Northeast corner of Section 30, Township 3S, Range 14E, G&SRM.

The location monument is in Section 30, Township 3S, Range 14E, G&SRM.

The claim is situated in the Mineral Creek Mining District approximately 11,000 feet south of Halens Mtn. and falls within the Northwest 1/4 of Section(s) 30, Township 3S, Range 14E, G&SRM, Pinal County, Arizona.

RECEIVED  
B.L.M. AZ STATE OFFICE  
OCT 3 10 00 AM '79  
PHOENIX, ARIZONA



KENNECOTT COPPER CORPORATION, Locator

By: Neil Anderson  
Agent

Date of Amendment: July 12, 1979

STATE OF ARIZONA, County of

ss.: Fee No. \_\_\_\_\_

I hereby certify that the within instrument was filed and recorded at request of \_\_\_\_\_  
In Docket \_\_\_\_\_ Page \_\_\_\_\_ and Indexed in Minors \_\_\_\_\_

Witness my hand and official seal the day and year aforesaid.

County Recorder \_\_\_\_\_ By \_\_\_\_\_ Deputy Recorder \_\_\_\_\_

I do hereby certify that the within named instrument was recorded as  
SEP 7 1973 12:45 PM DOCKET 719 Page 644  
Records of Pinal County, Arizona  
475018 WILLIAM S. TRUMAN, Pinal County Recorder, by *Jean [Signature]* Deputy  
WITNESS my hand and official seal the day and year aforesaid.

INDEXED

NOTICE OF LOCATION  
(LODE)

NOTICE IS HEREBY GIVEN That the Bur No. 56 Lode Mining


Claim was located by Ray Mines Division, Kennecott Copper Corporation on this  
29<sup>th</sup> day of June, 1973, for mining purposes. Said claim is 1500 feet  
in length along the vein or deposit of mineral-bearing rock in place and 300 feet  
in width on each side of the center of said vein or deposit, from end to end of  
said claim. The general course of this claim is easterly and westerly and is  
situated in the Mineral Creek Mining District, Pinal County, Arizona. The  
discovery post is located approximately 600 feet south and 36.50  
feet west from the southeast corner of Section 19, T3S, R14E, G. & S.R.M.

This claim runs from the discovery monument, or stake on which the  
notice is posted 14.50 feet in an easterly direction to the east center  
end monument, or stake, and 50 feet in a westerly direction from the  
aforesaid monument, or stake, to the west center end monument or stake, and is  
also marked by two corner monuments, or stakes, at each end of said claim, one  
on each side of and 300 feet from the center end monuments, or stakes, making  
the claim in the form of a parallelogram.

*F. Blaine Greenhalgh*  
F. Blaine Greenhalgh, Agent

WITNESS:

*Heslie Payne*



RECEIVED  
BLM. AZ STATE OFFICE  
OCT 3 10 00 AM '79  
PHOENIX, ARIZONA

MAP FILED IN A MC 66899

A MC 67283 A MC 67283

SUPPLEMENTAL INFORMATION FORM

(B.L.M. ORGANIC ACT)

The name of this claim is BUR NO. 37, which  
 is recorded in Docket 719 at page  
645 in the office of the Recorder  
 of PINAL County, Arizona.

The latest amendment of the aforesaid claim is the \_\_\_\_\_  
BUR NO. 37 claim and recorded in \_\_\_\_\_  
Docket 974 at page 295.

The current owner is KENNECOTT COPPER CORPORATION, % MINE  
 ENGINEERING DEPARTMENT, whose address is Hayden, Arizona  
 85235.

This is a LODE claim which was  
 located on JUNE 29 in the year  
 of 1973.

This claim is situated in NE<sup>1</sup>/<sub>4</sub>, NW<sup>1</sup>/<sub>4</sub>  
 of Section (s) 25 - 30, Township 3S,  
 Range 13E - 14E, G. & S. R. B. & M.

RECEIVED  
 B.L.M. ARIZONA STATE OFFICE  
 PHOENIX, ARIZONA  
 OCT 3 10 00 AM '79

STATE OF ARIZONA  
COUNTY OF PINAL

ss.

I hereby certify that the within instrument was filed for record in Pinal County, State of Arizona.

No.: 627814

Date: 22 AUG 1979 09:45

Blotted	Paged	Indexed
		INDEXED

Witness my hand and official seal.


Docket and Page: DOCKET 974 PAGE 295

WILLIAM S. TRUMAN  
Pinal County Recorder

Request of: Kennecott Copper Corp.

By: Amelia S. Jones Deputy 974 PAGE 295

AMENDED NOTICE OF LOCATION (LODE)



This amendment is made by Kennecott Copper Corporation, owner of this mining claim to correct any errors or omissions in the original location hereof or the record hereof, of this mining claim which was originally located June 29, 1973, and the notice of location thereof recorded in the Pinal County recorder's office under Docket 719, page 645.

NOTICE IS HEREBY GIVEN that the Bur No. 37 Lode Mining Claim was located by Ray Mines Division of Kennecott Copper Corporation whose address is Hayden, Arizona 85235, on July 10, 1979. Said claim is 1500 feet in length along the vein or deposit of mineral-bearing rock in place and 600 feet in width (300 feet on either side of the center line of the claim), forming a claim in the shape of a parallelogram.

The general course of this claim is East and West.

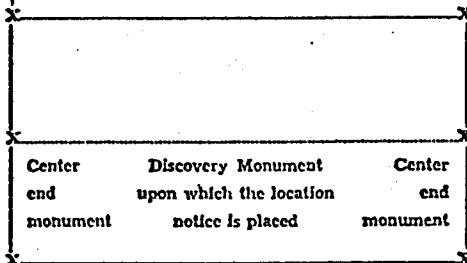
This notice is posted at the Northeast corner of the claim, which location monument is approximately 1100 feet East and 150 feet South from the Northwest corner of Section 30, Township 35, Range 14E, G&SRM.

The location monument is in Section 30, Township 35, Range 14E, G&SRM.

The claim is situated in the Mineral Creek Mining District approximately

11,200 feet southwest of Halays Mtn.  
and falls within the Northwest 1/4 of Section(s) 25 & 30, Township 35, Range

13E & 14E, G&SRM, Pinal County, Arizona.



KENNECOTT COPPER CORPORATION, Locator

By: Neil A. Lambert  
Agent

Date of Amendment: July 10, 1979

STATE OF ARIZONA, County of \_\_\_\_\_ ss. Fee No. \_\_\_\_\_

I hereby certify that the within instrument was filed and recorded at request of \_\_\_\_\_

\_\_\_\_\_ in Docket \_\_\_\_\_ Page \_\_\_\_\_ and Indexed in Mines.

Witness my hand and official seal the day and year aforesaid.

By \_\_\_\_\_ County Recorder Deputy Recorder.

RECEIVED  
BLM. AZ STATE OFFICE  
OCT 3 10 00 AM '79  
PHOENIX, ARIZONA



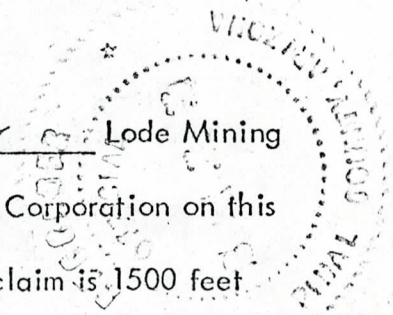
I do hereby certify that the within named instrument was recorded on 719 PAGE 645 of 700 Records of Pinal County, Arizona  
 SEP 1 10 13 AM '73 at 2:45 PM  
 475019 WILLIAM S. TRUMAN, Pinal County Recorder, By Juan [Signature] Deputy  
 WITNESS my hand and official seal the day and year aforesaid.

INDEXED

NOTICE OF LOCATION (LODE)

A MC 67284

NOTICE IS HEREBY GIVEN That the Bur No. 57 Lode Mining Claim was located by Ray Mines Division, Kennecott Copper Corporation on this 29th day of June, 1973, for mining purposes. Said claim is 1500 feet in length along the vein or deposit of mineral-bearing rock in place and 300 feet in width on each side of the center of said vein or deposit, from end to end of said claim. The general course of this claim is easterly and westerly and is situated in the Mineral Creek Mining District, Pinal County, Arizona. The discovery post is located approximately 600 feet south and 37.50 feet west from the southeast corner of Section 19, T3S, R14E, G. & S.R.M.



This claim runs from the discovery monument, or stake on which the notice is posted 50 feet in an easterly direction to the east center end monument, or stake, and 14.50 feet in a westerly direction from the aforesaid monument, or stake, to the west center end monument or stake, and is also marked by two corner monuments, or stakes, at each end of said claim, one on each side of and 300 feet from the center end monuments, or stakes, making the claim in the form of a parallelogram.

RECEIVED  
 BLM, AZ STATE OFFICE  
 OCT 3 10 00 AM '79  
 PHOENIX, ARIZONA

F. Blaine Greenhalgh  
 F. Blaine Greenhalgh, Agent

WITNESS:

Lizzie Payne

MAP FILED IN A MC 66892

SUPPLEMENTAL INFORMATION FORM

(B.L.M. ORGANIC ACT)

The name of this claim is \_\_\_\_\_ BUR NO. 38 \_\_\_\_\_, which  
 is recorded in \_\_\_\_\_ Docket 719 \_\_\_\_\_ at page  
 \_\_\_\_\_ 646 \_\_\_\_\_ in the office of the Recorder  
 of \_\_\_\_\_ PINAL \_\_\_\_\_ County, Arizona.

The latest amendment of the aforesaid claim is the \_\_\_\_\_  
 BUR NO. 38 \_\_\_\_\_ claim and recorded in \_\_\_\_\_  
 \_\_\_\_\_ Docket 974 \_\_\_\_\_ at page \_\_\_\_\_ 297 \_\_\_\_\_.

The current owner is KENNECOTT COPPER CORPORATION, % MINE  
 ENGINEERING DEPARTMENT, whose address is Hayden, Arizona  
 85235.

This is a \_\_\_\_\_ LODGE \_\_\_\_\_ claim which was  
 located on \_\_\_\_\_ JUNE 29 \_\_\_\_\_ in the year  
 of \_\_\_\_\_ 1973 \_\_\_\_\_.

This claim is situated in \_\_\_\_\_ NW $\frac{1}{4}$ , NE $\frac{1}{4}$  \_\_\_\_\_  
 of Section (s) \_\_\_\_\_ 30 \_\_\_\_\_, Township \_\_\_\_\_ 3S \_\_\_\_\_,  
 Range \_\_\_\_\_ 14E \_\_\_\_\_, G. & S. R. B. & M.

RECEIVED  
 B.L.M. AZ STATE OFFICE  
 OCT 3 10 00 AM '79  
 PHOENIX, ARIZONA

STATE OF ARIZONA  
COUNTY OF PINAL } ss.

Blotted	Paged	INDEXED
<input checked="" type="checkbox"/>	<input checked="" type="checkbox"/>	<input checked="" type="checkbox"/>


I hereby certify that the within instrument was filed for record in Pinal County, State of Arizona. Witness my hand and official seal.

WILLIAM S. TRUMAN  
Pinal County Recorder

No.: 627815  
Date: 22 AUG 1979 9 45  
Docket and Page: DOCKET 974 PAGE 297  
Request of: Kennecott Copper Corp

By: Amel N. Jones Deputy 974 PAGE 297

AMENDED NOTICE OF LOCATION (LODE)



This amendment is made by Kennecott Copper Corporation, owner of this mining claim to correct any errors or omissions in the original location hereof or the record hereof of this mining claim which was originally located June 29, 1973, and the notice of location thereof recorded in the Pinal County recorder's office under Docket 719, page 646.

NOTICE IS HEREBY GIVEN that the Bur No. 38 Lode Mining Claim was located by Ray Mines Division of Kennecott Copper Corporation whose address is Hayden, Arizona 85235, on July 12, 1979. Said claim is 1500 feet in length along the vein or deposit of mineral-bearing rock in place and 600 feet in width (300 feet on either side of the center line of the claim), forming a claim in the shape of a parallelogram.

The general course of this claim is East and West.

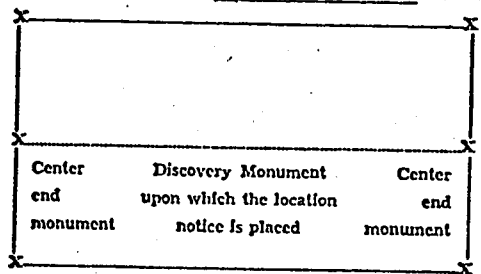
This notice is posted at the Northeast corner of the claim, which location monument is approximately 2600 feet West and 780 feet South from the Northeast corner of Section 30, Township 35, Range 14E, G&SRM.

The location monument is in Section 30, Township 35, Range 14E, G&SRM.

The claim is situated in the Mineral Creek Mining District approximately

11,600 feet south of Haleys Mtn.

and falls within the Northwest 1/4 of Section(s) 30, Township 35, Range 14E, G&SRM, Pinal County, Arizona.



KENNECOTT COPPER CORPORATION, Locator

By: Neil A. Sander  
Agent

Date of Amendment: July 12, 1979

STATE OF ARIZONA, County of \_\_\_\_\_ ss.: Fee No. \_\_\_\_\_

I hereby certify that the within instrument was filed and recorded at request of \_\_\_\_\_ In Docket \_\_\_\_\_ Page \_\_\_\_\_ and Indexed in Mines.

Witness my hand and official seal the day and year aforesaid.

By: \_\_\_\_\_ County Recorder Deputy Recorder.

RECEIVED  
BLM. AZ STATE OFFICE  
PHOENIX, ARIZONA  
OCT 3 10 00 AM '79

INDEXED

I do hereby certify that the within named in this instrument was recorded in the Public Records of Pinal County, Arizona on SEP 1 1973 at 2:45 PM Docket 719 Page 646 Records of Pinal County, Arizona  
 475020 WILLIAM S. TRUMAN, Pinal County Recorder, by Jean [Signature] Deputy  
 WITNESS my hand and official seal the day and year aforesaid.

NOTICE OF LOCATION (LODE)

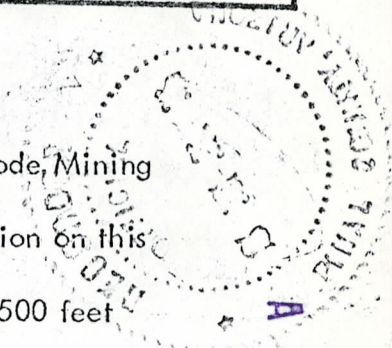
NOTICE IS HEREBY GIVEN That the Bur No. 38 Lode Mining Claim was located by Ray Mines Division, Kennecott Copper Corporation on this 29th day of June, 1973, for mining purposes. Said claim is 1500 feet in length along the vein or deposit of mineral-bearing rock in place and 300 feet in width on each side of the center of said vein or deposit, from end to end of said claim. The general course of this claim is easterly and westerly and is situated in the Mineral Creek Mining District, Pinal County, Arizona. The discovery post is located approximately 1300 feet south and 36.50 feet west from the southeast corner of Section 19, T3S, R14E, G. & S.R.M.

This claim runs from the discovery monument, or stake on which the notice is posted 1450 feet in an easterly direction to the east center end monument, or stake, and 50 feet in a westerly direction from the aforesaid monument, or stake, to the west center end monument or stake, and is also marked by two corner monuments, or stakes, at each end of said claim, one on each side of and 300 feet from the center end monuments, or stakes, making the claim in the form of a parallelogram.

F. Blaine Greenhalgh  
 F. Blaine Greenhalgh, Agent

WITNESS:

Lushie Payne



A MC 67285

RECEIVED  
 B.L.M. AZ STATE OFFICE  
 OCT 3 10 00 AM '79  
 PHOENIX, ARIZONA

MAP FILED IN A MC 66892

SUPPLEMENTAL INFORMATION FORM

(B.L.M. ORGANIC ACT)

The name of this claim is BUR NO. 39, which  
 is recorded in Docket 719 at page  
647 in the office of the Recorder  
 of PINAL County, Arizona.

The latest amendment of the aforesaid claim is the \_\_\_\_\_  
BUR NO. 39 claim and recorded in \_\_\_\_\_  
Docket 974 at page 299.

The current owner is KENNECOTT COPPER CORPORATION, % MINE  
 ENGINEERING DEPARTMENT, whose address is Hayden, Arizona  
 85235.

This is a LODE claim which was  
 located on JUNE 29 in the year  
 of 1973.

This claim is situated in NE $\frac{1}{4}$  - NW $\frac{1}{4}$   
 of Section (s) 25 - 30, Township 3S,  
 Range 13E - 14E, G. & S. R. B. & M.

RECEIVED  
 B.L.M. STATE OFFICE  
 PHOENIX, ARIZONA  
 OCT 3 10 00 AM '79

STATE OF ARIZONA  
COUNTY OF PINAL

I hereby certify that the within instrument was filed for record in Pinal County, State of Arizona.

No.: 627816  
Date: 22 AUG 1970 945

Blotted	Paged	Indexed
		INDEXED


Witness my hand and official seal.  
WILLIAM S. TRUMAN  
Pinal County Recorder

Docket and Page DOCKET 974 PAGE 299  
Request of Kennecott Copper Corp.  
PAGE 299

By: Wm. S. Truman Deputy 974

**AMENDED NOTICE OF LOCATION (LODE)**

This amendment is made by Kennecott Copper Corporation, owner of this mining claim to correct any errors or omissions in the original location hereof or the record hereof of this mining claim which was originally located June 29, 1973, and the notice of location thereof recorded in the Pinal County recorder's office under Docket 719, page 647.



NOTICE IS HEREBY GIVEN that the Bur No. 39 Lode Mining Claim was located by Ray Mines Division of Kennecott Copper Corporation whose address is Hayden, Arizona 85235, on July 10, 1979. Said claim is 1500 feet in length along the vein or deposit of mineral-bearing rock in place and 600 feet in width (300 feet on either side of the center line of the claim), forming a claim in the shape of a parallelogram.

The general course of this claim is East and West.

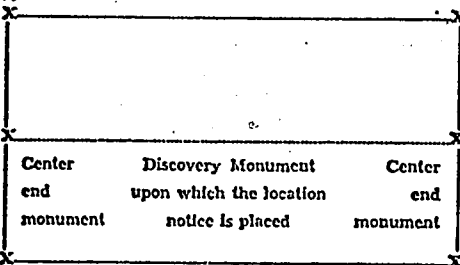
This notice is posted at the Southeast corner of the claim, which location monument is approximately 1100 feet East and 1350 feet South from the Northwest corner of Section 30, Township 3S, Range 14E, G&SRM.

The location monument is in Section 30, Township 3S, Range 14E, G&SRM.

The claim is situated in the Mineral Creek Mining District approximately 11,800 feet southwest of Haleys Mtn.

and falls within the Northeast 1/4 of Section(s) 25 & 30, Township 3S, Range

13E & 14E, G&SRM, Pinal County, Arizona.



KENNECOTT COPPER CORPORATION, Locator

By: Neil A. Lambert  
Agent

Date of Amendment: July 10, 1979

STATE OF ARIZONA, County of \_\_\_\_\_ ss.: Fee No. \_\_\_\_\_

I hereby certify that the within instrument was filed and recorded at request of \_\_\_\_\_

\_\_\_\_\_ In Docket \_\_\_\_\_ Page \_\_\_\_\_ and Indexed in Mines.

Witness my hand and official seal the day and year aforesaid.

\_\_\_\_\_  
County Recorder By \_\_\_\_\_ Deputy Recorder.

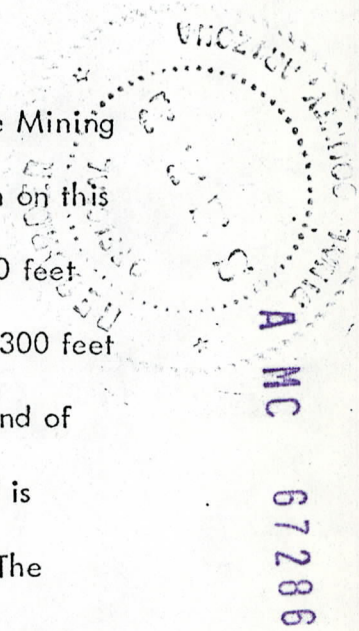
RECEIVED  
BLM. ASSISTANT OFFICE  
OCT 3 10 00 AM '79  
PHOENIX, ARIZONA

I do hereby certify that the within and instrument was recorded on 710 of 700  
 SEP 1973 at 2:45 PM Docket Page 17 Records of Pinal County, Arizona  
 475021 WILLIAM S. TRUMAN, Pinal County Recorder, By John Goodman Deputy  
 WITNESS my hand and official seal the day and year aforesaid,

INDEXED

NOTICE OF LOCATION (LODE)

NOTICE IS HEREBY GIVEN That the Bur No. 39 Lode Mining Claim was located by Ray Mines Division, Kennecott Copper Corporation on this 29th day of June, 1973, for mining purposes. Said claim is 1500 feet in length along the vein or deposit of mineral-bearing rock in place and 300 feet in width on each side of the center of said vein or deposit, from end to end of said claim. The general course of this claim is easterly and westerly and is situated in the Mineral Creek Mining District, Pinal County, Arizona. The discovery post is located approximately 1200 feet south and 3750 feet west from the southeast corner of Section 19, T3S, R14E, G. & S.R.M.



This claim runs from the discovery monument, or stake on which the notice is posted 50 feet in an easterly direction to the east center end monument, or stake, and 1450 feet in a westerly direction from the aforesaid monument, or stake, to the west center end monument or stake, and is also marked by two corner monuments, or stakes, at each end of said claim, one on each side of and 300 feet from the center end monuments, or stakes, making the claim in the form of a parallelogram.

RECEIVED  
 B.L.M. AZ STATE OFFICE  
 OCT 3 10 00 AM '79  
 PHOENIX, ARIZONA

MAP FILED IN A MC 66892

F. Blaine Greenhalgh  
 F. Blaine Greenhalgh, Agent

WITNESS:

Lishie Payne

STATE OF ARIZONA )  
COUNTY OF PINAL ) ss.

1869-978



OFFICIAL RECORDS OF  
PINAL COUNTY RECORDER  
THLEEN C. FELIX

DATE: 25NOV92 TIME: 1045  
FEE: \$5.00 \$4.00 \$.00  
PAGES: 002  
DOCKET: 1869 PAGE: 978  
INSTRUMENT # 062140

Del Guerra

SECOND AMENDED  
NOTICE OF LOCATION  
LODE CLAIM

67287

RECEIVED  
BLM  
ARIZONA STATE OFFICE  
JUN 21 3 55 PM '92

NOTICE IS HEREBY GIVEN THAT ASARCO Incorporated, hereby claims the land hereinafter described as a Lode Mining Claim location, under and pursuant to the laws of the United States of America and the State of Arizona. The name of this claim is:

BUR No. 40 lode.

The claim is 1,500 feet in length and 600 feet along the surface in width, claiming 300 feet on each side of the center line. The "location monument" at which a copy of this notice is posted, is on the center line, 10 feet from the ~~EAST~~ end center; thence 1,490 feet in a WEST and 10 feet in an EAST direction. The general course of this claim is East to West.

THE UNDERSIGNED has distinctly marked said location on the ground so that its surface boundaries may be readily traced, by six substantial posts at lease 2" x 2" x 4'6", one at each corner and one at each end center, each so marked or inscribed as to indicate the intended location.

SAID CLAIM is situated in the Mineral Creek Mining District, Pinal County, State of Arizona, and is more particularly described as follows:

BEGINNING at the N.E. cor. mon., which is located approximately ~~North~~ South 1350 feet and West 2550 feet from the sec. cor. of Secs. 19, 20, 29 & 30, T.3 S., R.14 E., Gila & Salt River Meridian; thence,

- 300 feet South to the East end center; thence
- 300 feet South to the S.E. corner; thence
- 1,500 feet West to the S.W. corner; thence
- 300 feet North to the West end center; thence
- 300 feet North to the N.W. corner; thence
- 1,500 feet East to the point and place of beginning.

Said claim is located in the:

- NE ¼ of Sec. 30, T.3 S., R.14 E.
- NW ¼ of Sec. 30, T.3 S., R.14 E.
- ¼ of Sec. 30, T.3 S., R.14 E.
- ¼ of Sec. 30, T.3 S., R.14 E.

30/03 & 1/4 E N

G. & S.R.M.

THIS claim is being amended to exclude any portion of land which was impacted by the "Land Trade Agreement" between ASARCO Incorporated and the United States, take up the ground covered by the Hope and Good Luck claims and to re-establish the site of the location monument. The original Notice of Location of this claim is recorded in the official records of Pinal County, Arizona, as follows:

LOCATION DATE	DATE RECORDED	BOOK/DOC	PAGE	BLM SERIAL NO.
<u>8/6/73</u> <u>amended</u>	<u>9/7/73</u>	<u>719</u>	<u>648</u>	A MC <u>67287</u>
<u>7/12/79</u>	<u>8/22/79</u>	<u>974</u>	<u>301</u>	

Dated and posted on the ground this 26 day of October, 1992.

LOCATOR:

ASARCO Incorporated  
Ray Unit  
P. O. Box 8  
Hayden, AZ 85235

By: [Signature]  
Agent

Add Chg  
ENTERED IN COMPUTER

1-25-93 [initials]



SUPPLEMENTAL INFORMATION FORM

(B.L.M. ORGANIC ACT)

The name of this claim is BUR NO. 40, which  
 is recorded in Docket 719 at page  
648 in the office of the Recorder  
 of PINAL County, Arizona.

The latest amendment of the aforesaid claim is the \_\_\_\_\_  
BUR NO. 40 claim and recorded in \_\_\_\_\_  
Docket 974 at page 301.

The current owner is KENNECOTT COPPER CORPORATION, % MINE  
 ENGINEERING DEPARTMENT, whose address is Hayden, Arizona  
 85235.

This is a LODE claim which was  
 located on AUGUST 6 in the year  
 of 1973.

This claim is situated in NW<sup>1</sup>, NE<sup>1</sup>  
 of Section (s) 30, Township 3S,  
 Range 14E, G. & S. R. B. & M.

RECEIVED  
 BLM. AZ STATE OFFICE  
 OCT 3 10 00 AM '79  
 PHOENIX, ARIZONA

STATE OF ARIZONA  
COUNTY OF PINAL

ss.

I hereby certify that the within instrument was filed for record in Pinal County, State of Arizona.

No.: 627817  
Date: 22 AUG 1979 0945  
Docket and Page: 974 PAGE 301  
Request of: Kennecott Copper Corp.


Blotted	Paged	Indexed
		<b>INDEXED</b>

Witness my hand and official seal.

WILLIAM S. TRUMAN  
Pinal County Recorder

By: Anna Jones Deputy 974 PAGE 301

**AMENDED NOTICE OF LOCATION (LODE)**



This amendment is made by Kennecott Copper Corporation, owner of this mining claim to correct any errors or omissions in the original location hereof or the record hereof, of this mining claim which was originally located August 6, 1973, and the notice of location thereof recorded in the Pinal County recorder's office under Docket 719, page 648.

NOTICE IS HEREBY GIVEN that the Bur No. 40 Lode Mining Claim was located by Ray Mines Division of Kennecott Copper Corporation whose address is Hayden, Arizona 85235, on July 12, 1979. Said claim is 1500 feet in length along the vein or deposit of mineral-bearing rock in place and 600 feet in width (300 feet on either side of the center line of the claim), forming a claim in the shape of a parallelogram.

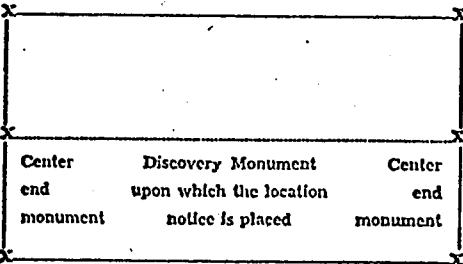
The general course of this claim is East and West.

This notice is posted at the Southeast corner of the claim, which location monument is approximately 2600 feet West and 1950 feet South from the Northeast corner of Section 30, Township 35, Range 14E, G&SRM.

The location monument is in Section 30, Township 35, Range 14E, G&SRM.

The claim is situated in the Mineral Creek Mining District approximately 12,200 feet south of Haleys Mtn. and falls within the Northwest 1/4 of Section(s) 30, Township 35, Range 14E, G&SRM, Pinal County, Arizona.

RECEIVED  
BLM AZ STATE OFFICE  
OCT 3 10 00 AM '79  
PHOENIX, ARIZONA



KENNECOTT COPPER CORPORATION, Locator

By: Neil A. Lambell  
Agent

Date of Amendment: July 12, 1979

STATE OF ARIZONA, County of

ss.: Fee No. \_\_\_\_\_

I hereby certify that the within instrument was filed and recorded at request of \_\_\_\_\_

\_\_\_\_\_ in Docket \_\_\_\_\_ Page \_\_\_\_\_ and indexed in Mines.

Witness my hand and official seal the day and year aforesaid.

County Recorder By \_\_\_\_\_ Deputy Recorder.

INDEXED

I do hereby certify that the within named instrument was duly recorded on this day of Aug 1973 at 2:45 PM Docket 719 648 RCC  
 SEI 475022 Records of Pinal County, Arizona  
 WITNESS my hand and official seal the day and year aforesaid.  
 WILLIAM S. TRUMAN, Pinal County Recorder, by Jean Goodman Deputy

NOTICE OF LOCATION (LODE)

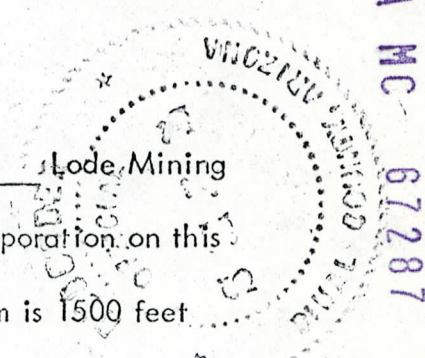
NOTICE IS HEREBY GIVEN That the Bur No. 40 Lode Mining Claim was located by Ray Mines Division, Kennecott Copper Corporation on this 6<sup>th</sup> day of Aug, 1973, for mining purposes. Said claim is 1500 feet in length along the vein or deposit of mineral-bearing rock in place and 300 feet in width on each side of the center of said vein or deposit, from end to end of said claim. The general course of this claim is easterly and westerly and is situated in the Mineral Creek Mining District, Pinal County, Arizona. The discovery post is located approximately 1800 feet south and 3650 feet west from the southeast corner of Section 19, T3S, R14E, G. & S.R.M.

This claim runs from the discovery monument, or stake on which the notice is posted 1450 feet in an easterly direction to the east center end monument, or stake, and 50 feet in a westerly direction from the aforesaid monument, or stake, to the west center end monument or stake, and is also marked by two corner monuments, or stakes, at each end of said claim; one on each side of and 300 feet from the center end monuments, or stakes, making the claim in the form of a parallelogram.

F Blaine Greenhalgh  
 F. Blaine Greenhalgh, Agent

WITNESS:

Lessie Payne



MAP FILED IN A MC 66892

A MC 67287

RECEIVED  
 B.L.M. AZ STATE OFFICE  
 OCT 3 10 00 AM '79  
 PHOENIX, ARIZONA

SUPPLEMENTAL INFORMATION FORM

(B.L.M. ORGANIC ACT)

The name of this claim is BUR NO. 41,  
 which is recorded in Docket 719 at  
 page 649 in the office of the Recorder of  
PINAL County, Arizona.

The latest amendment of the aforesaid claim is  
 the BUR NO. 41 claim and recorded  
 in Docket 974 at page 303.

The current owner is KENNECOTT COPPER CORPORATION,  
% Mine Engineering Dept., whose address is  
Hayden, Arizona 85235.

This is a LODE claim which was  
 located on AUGUST 6 in the year  
 of 1973.

This claim is situated in NW<sup>1</sup>  
 of Section(s) 30, Township 3S,  
 Range 14E, G. & S. R. B. & M.

RECEIVED OFFICE  
 B.L.M. STATE OFFICE  
 PHOENIX, ARIZONA  
 OCT 3 10 00 AM '79

STATE OF ARIZONA  
COUNTY OF PINAL

I hereby certify that the within instrument was filed for record in Pinal County, State of Arizona.

No.: 627818

Date: 2-2-79 JG 1979 0945

Docket and Page: DOCKET 974 PAGE 303


Request of: Kennecott Copper

Blotted	Paged	Indexed
		INDEXED

Witness my hand and official seal.  
WILLIAM S. TRUMAN  
Pinal County Recorder

By: Neil A. Lambert Deputy ET 974 PAGE 303

**AMENDED NOTICE OF LOCATION (LODE)**



This amendment is made by Kennecott Copper Corporation, owner of this mining claim to correct any errors or omissions in the original location hereof or the record hereof, of this mining claim which was originally located August 6, 1973, and the notice of location thereof recorded in the Pinal County recorder's office under Docket 719, page 649.

NOTICE IS HEREBY GIVEN that the Bur No. 41 Lode Mining Claim was located by Ray Mines Division of Kennecott Copper Corporation whose address is Hayden, Arizona 85235, on July 10, 1979. Said claim is 1500 feet in length along the vein or deposit of mineral-bearing rock in place and 600 feet in width (300 feet on either side of the center line of the claim), forming a claim in the shape of a parallelogram.

The general course of this claim is East and West.

This notice is posted at the Northeast corner of the claim, which location monument is approximately 1100 feet East and 1350 feet South from the Northwest corner of Section 30, Township 35, Range 14E, G&SRM.

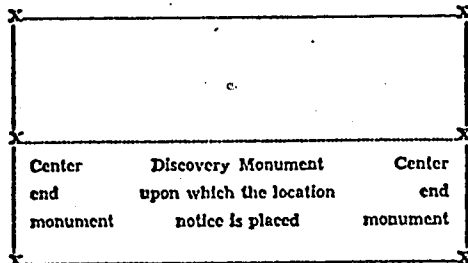
The location monument is in Section 30, Township 35, Range 14E, G&SRM.

The claim is situated in the Mineral Creek Mining District approximately

12,400 feet southwest of Haleys Mtn.

and falls within the Northeast 1/4 of Section(s) 25 & 30, Township 35, Range

13E & 14E, G&SRM, Pinal County, Arizona.



KENNECOTT COPPER CORPORATION, Locator

By: Neil A. Lambert  
Agent

Date of Amendment: July 10, 1979

STATE OF ARIZONA, County of \_\_\_\_\_ ss: Fee No. \_\_\_\_\_

I hereby certify that the within instrument was filed and recorded at request of \_\_\_\_\_

\_\_\_\_\_ in Docket \_\_\_\_\_ Page \_\_\_\_\_ and Indexed in Mines.

Witness my hand and official seal the day and year aforesaid.

By: \_\_\_\_\_  
County Recorder Deputy Recorder.

RECEIVED  
B.L.M. STATE OFFICE  
OCT 3 10 00 AM '79  
PHOENIX, ARIZONA

I do hereby certify that the within named in Docket 719 was recorded on Page 649 of Records of Pinal County, Arizona on SEP 7 1973 at 2:14 PM.  
WITNESS my hand and official seal the day and year aforesaid.  
475023 WILLIAM S. TRUMAN, Pinal County Recorder, By Jean Hardman Deputy

INDEXED

NOTICE OF LOCATION  
(LODE)

NOTICE IS HEREBY GIVEN That the Bur No. 41 Lode Mining

Claim was located by Ray Mines Division, Kennecott Copper Corporation on this

6<sup>th</sup> day of Aug, 1973, for mining purposes. Said claim is 1500 feet

in length along the vein or deposit of mineral-bearing rock in place and 300 feet

in width on each side of the center of said vein or deposit, from end to end of

said claim. The general course of this claim is easterly and westerly and is

situated in the Mineral Creek Mining District, Pinal County, Arizona. The

discovery post is located approximately 1800 feet south and 3750


feet west from the southeast corner of Section 19, T3S, R14E, G. & S.R.M.

This claim runs from the discovery monument, or stake on which the notice is posted 50 feet in an easterly direction to the east center end monument, or stake, and 1450 feet in a westerly direction from the aforesaid monument, or stake, to the west center end monument or stake, and is also marked by two corner monuments, or stakes, at each end of said claim, one on each side of and 300 feet from the center end monuments, or stakes, making the claim in the form of a parallelogram.

F. Blaine Greenhalgh  
F. Blaine Greenhalgh, Agent

WITNESS:

Leslie Payne



RECEIVED  
BLM. AZ STATE OFFICE  
OCT 3 10 00 AM '79  
PHOENIX ARIZONA

MAP FILED IN A MC 66892

A MC 67288

SUPPLEMENTAL INFORMATION FORM

(B.L.M. ORGANIC ACT)

The name of this claim is BUR NO. 43, which  
 is recorded in Docket 720 at page  
591 in the office of the Recorder  
 of PINAL County, Arizona.

The latest amendment of the aforesaid claim is the \_\_\_\_\_  
BUR NO. 43 claim and recorded in \_\_\_\_\_  
Docket 974 at page 305.

The current owner is KENNECOTT COPPER CORPORATION, % MINE  
 ENGINEERING DEPARTMENT, whose address is Hayden, Arizona  
 85235.

This is a LODE claim which was  
 located on JUNE 23 in the year  
 of 1973.

This claim is situated in NE<sup>1</sup>/<sub>4</sub> - NW<sup>1</sup>/<sub>4</sub>  
 of Section (s) 18 - 17, Township 3S,  
 Range 14E, G. & S. R. B. & M.

RECEIVED OFFICE  
 B.L.M. AZ STATE  
 PHOENIX, ARIZONA  
 OCT 3 10 00 AM '79

STATE OF ARIZONA  
COUNTY OF PINAL

Blotted Paged Indexed

By: \_\_\_\_\_

I hereby certify that the within instrument was filed for record in Pinal County, State of Arizona. Witness my hand and official seal.

WILLIAM S. TRUMAN  
Pinal County Recorder


Deputy

No.: 627819  
Date: 22 AUG 1979 0945

Docket and Page 974 PAGE 305

Request of Kennecott Copper Corp

A MC 67289

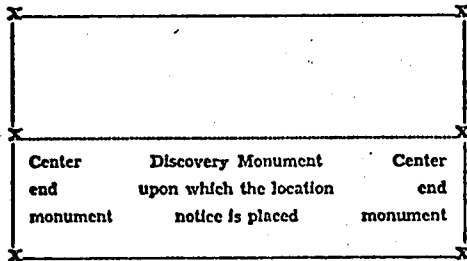


AMENDED NOTICE OF LOCATION (LODE)

This amendment is made by Kennecott Copper Corporation, owner of this mining claim to correct any errors or omissions in the original location hereof or the record hereof of this mining claim which was originally located June 23, 1973, and the notice of location thereof recorded in the Pinal County recorder's office under Docket 720, page 591.

NOTICE IS HEREBY GIVEN that the Bur No. 43 Lode Mining Claim was located by Ray Mines Division of Kennecott Copper Corporation whose address is Hayden, Arizona 85235, on July 18, 1979. Said claim is 1500 feet in length along the vein or deposit of mineral-bearing rock in place and 600 feet in width (300 feet on either side of the center line of the claim), forming a claim in the shape of a parallelogram. The general course of this claim is East and West. This notice is posted at the Southeast corner of the claim, which location monument is approximately 750 feet East and 600 feet South from the Northwest corner of Section 17, Township 35, Range 14E, G&SRM. The location monument is in Section 17, Township 35, Range 14E, G&SRM.

The claim is situated in the Mineral Creek Mining District approximately 3000 feet east of Halcyon Mtn. and falls within the Northwest 1/4 of Section(s) 17 & 18, Township 35, Range 14E, G&SRM, Pinal County, Arizona.



KENNECOTT COPPER CORPORATION, Locator

By: Neil A. Lambert  
Agent

Date of Amendment: July 18, 1979

STATE OF ARIZONA, County of \_\_\_\_\_ ss.: Fee No. \_\_\_\_\_

I hereby certify that the within instrument was filed and recorded at request of \_\_\_\_\_

\_\_\_\_\_ In Docket \_\_\_\_\_ Page \_\_\_\_\_ and indexed in Mines.

Witness my hand and official seal the day and year aforesaid.

By \_\_\_\_\_ County Recorder Deputy Recorder.

RECEIVED  
BLM. AZ STATE OFFICE  
OCT 3 10 00 AM '79  
PHOENIX, ARIZONA



I hereby certify that the within instrument was filed and recorded at request of Kennecott Copper Corp. on SEP 14 1973 at 2:40 P. M.

Docket and Page 720 of 591 pages, Records of Pinal County, Arizona.

WITNESS my hand and seal of office this 14 day and year aforesaid.

WILLIAM S. TRUMAN, County Recorder

By Edward Aguirre, Deputy.

NOTICE OF LOCATION (LODE)

INDEXED

NOTICE IS HEREBY GIVEN That the Bur No. 43 Lode Mining Claim was located by Ray Mines Division, Kennecott Copper Corporation on this 23<sup>rd</sup> day of June, 1973, for mining purposes. Said claim is 1500 feet in length along the vein or deposit of mineral-bearing rock in place and 300 feet in width on each side of the center of said vein or deposit, from end to end of said claim. The general course of this claim is easterly and westerly and is situated in the Mineral Creek Mining District, Pinal County, Arizona. The discovery post is located approximately 10,200 feet north and 450 feet west from the southeast corner of Section 19, T3S, R14E, G. & S.R.M.

This claim runs from the discovery monument, or stake on which the notice is posted 1450 feet in an easterly direction to the east center end monument, or stake, and 50 feet in a westerly direction from the aforesaid monument, or stake, to the west center end monument or stake, and is also marked by two corner monuments, or stakes, at each end of said claim, one on each side of and 300 feet from the center end monuments, or stakes, making the claim in the form of a parallelogram.

F. Blaine Greenhalgh  
F. Blaine Greenhalgh, Agent


WITNESS:

Leslie Payne

MAP FILED IN A MC 66892

A MC 67289

RECEIVED  
BLM. AZ STATE OFFICE  
OCT 3 10 00 AM '79  
PHOENIX, ARIZONA



SUPPLEMENTAL INFORMATION FORM

(B.L.M. ORGANIC ACT)

The name of this claim is BUR NO. 45, which  
 is recorded in Docket 719 at page  
651 in the office of the Recorder  
 of PINAL County, Arizona.

The latest amendment of the aforesaid claim is the \_\_\_\_\_  
BUR NO. 45 claim and recorded in \_\_\_\_\_  
Docket 974 at page 307.

The current owner is KENNECOTT COPPER CORPORATION, % MINE  
 ENGINEERING DEPARTMENT, whose address is Hayden, Arizona  
 85235.

This is a LODE claim which was  
 located on JUNE 15 in the year  
 of 1973.

This claim is situated in NE<sup>1</sup>/<sub>4</sub> - NW<sup>1</sup>/<sub>4</sub>  
 of Section (s) 18 - 17, Township 3S,  
 Range 14E, G. & S. R. B. & M.

RECEIVED OFFICE  
 B.L.M. AZ STATE  
 OCT 3 10 00 AM '79  
 PHOENIX, ARIZONA

STATE OF ARIZONA }  
COUNTY OF PINAL } ss.

Blotted	Paged	Indexed
<input checked="" type="checkbox"/>	<input checked="" type="checkbox"/>	<input checked="" type="checkbox"/>

I hereby certify that the within instrument was filed for record in Pinal County, State of Arizona.

Witness my hand and official seal.

WILLIAM S. TRUMAN  
Pinal County Recorder

No.: 627820

Date: 22 AUG 1979 09:45

Docket and Page: 974 PAGE 307

Request of: Kennecott Copper Corp

By: Lorraine Moore Deputy 974 PAGE 307

AMENDED NOTICE OF LOCATION (LODE)



This amendment is made by Kennecott Copper Corporation, owner of this mining claim to correct any errors or omissions in the original location hereof or the record hereof of this mining claim which was originally located June 15, 1973, and the notice of location thereof recorded in the Pinal County recorder's office under Docket 719, page 651.

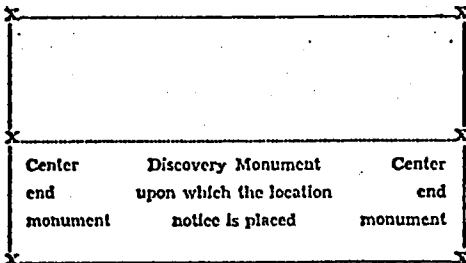
NOTICE IS HEREBY GIVEN that the Bur No. 45 Lode Mining Claim was located by Ray Mines Division of Kennecott Copper Corporation whose address is Hayden, Arizona 85235, on July 18, 1979. Said claim is 1500 feet in length along the vein or deposit of mineral-bearing rock in place and 600 feet in width (300 feet on either side of the center line of the claim), forming a claim in the shape of a parallelogram.

The general course of this claim is East and West.

This notice is posted at the Northeast corner of the claim, which location monument is approximately 750 feet East and 600 feet South from the Northwest corner of Section 19, Township 35, Range 14E, G&SRM.

The location monument is in Section 19, Township 35, Range 14E, G&SRM.

The claim is situated in the Mineral Creek Mining District approximately 3000 feet southeast of Haley's Mtn. and falls within the Northwest 1/4 Northeast 1/4 of Section(s) 17 & 18, Township 35, Range 14E, G&SRM, Pinal County, Arizona.



KENNECOTT COPPER CORPORATION, Locator

By: Neil Ashbell  
Agent

Date of Amendment: July 18, 1979

STATE OF ARIZONA, County of \_\_\_\_\_ ss.: Fee No. \_\_\_\_\_

I hereby certify that the within instrument was filed and recorded at request of \_\_\_\_\_  
\_\_\_\_\_ in Docket \_\_\_\_\_ Page \_\_\_\_\_ and indexed in Mines.

Witness my hand and official seal the day and year aforesaid.

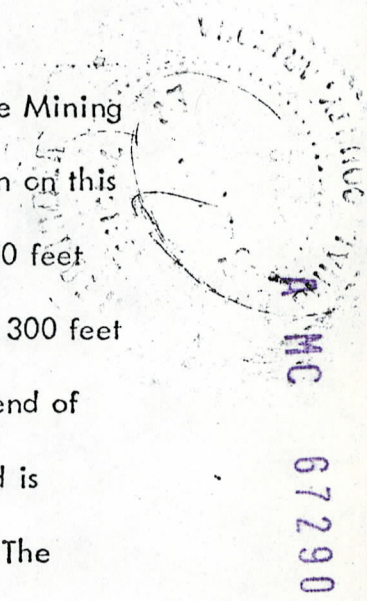
County Recorder \_\_\_\_\_ By \_\_\_\_\_ Deputy Recorder.

RECEIVED  
B.L.M. AZ STATE OFFICE  
OCT 3 10 00 AM '79  
PHOENIX, ARIZONA

I do hereby certify that the within named instrument was recorded at request of RCC  
 SEP 7 1973 at 2:45 PM Docket 719 Page 651 Records of Pinal County, Arizona  
 WITNESS my hand and official seal the day and year aforesaid.  
75025 NOTICE OF MINERAL CLAIM TO FEDERAL COUNTY RECORDS, by Jean Hodman Deputy  
 (LODE)

INDEXED

NOTICE IS HEREBY GIVEN That the Bur No. 45 Lode Mining  
 Claim was located by Ray Mines Division, Kennecott Copper Corporation on this  
15<sup>th</sup> day of June, 1973, for mining purposes. Said claim is 1500 feet  
 in length along the vein or deposit of mineral-bearing rock in place and 300 feet  
 in width on each side of the center of said vein or deposit, from end to end of  
 said claim. The general course of this claim is easterly and westerly and is  
 situated in the Mineral Creek Mining District, Pinal County, Arizona. The  
 discovery post is located approximately 9600 feet north and 900  
 feet east from the southeast corner of Section 19, T3S, R14E, G. & S.R.M.



This claim runs from the discovery monument, or stake on which the  
 notice is posted 50 feet in an easterly direction to the east center  
 end monument, or stake, and 1450 feet in a westerly direction from the  
 aforesaid monument, or stake, to the west center end monument or stake, and is  
 also marked by two corner monuments, or stakes, at each end of said claim, one  
 on each side of and 300 feet from the center end monuments, or stakes, making  
 the claim in the form of a parallelogram.

RECEIVED  
 B.L.M. AZ STATE OFFICE  
 OCT 3 10 20 AM '79  
 PHOENIX, ARIZONA

F. Blaine Greenhalgh  
 F. Blaine Greenhalgh, Agent

WITNESS:

Luslie Payne

MAP FILED IN A MC 66892

SUPPLEMENTAL INFORMATION FORM

(B.L.M. ORGANIC ACT)

The name of this claim is BUR NO. 46, which is recorded in Docket 719 at page 652 in the office of the Recorder of PINAL County, Arizona.

The latest amendment of the aforesaid claim is the BUR NO. 46 claim and recorded in Docket 974 at page 309.

The current owner is KENNECOTT COPPER CORPORATION, % MINE ENGINEERING DEPARTMENT, whose address is Hayden, Arizona 85235.

This is a LODE claim which was located on JUNE 15 in the year of 1973.

This claim is situated in NW<sup>1</sup>/<sub>4</sub> of Section (s) 17, Township 3S, Range 14E, G. & S. R. B. & M.

RECEIVED  
BLM. STATE OFFICE  
OCT 3 10 00 AM '79  
PHOENIX, ARIZONA

STATE OF ARIZONA  
COUNTY OF PINAL } ss.

Blotted	Paged	Indexed
<input checked="" type="checkbox"/>	<input checked="" type="checkbox"/>	<input checked="" type="checkbox"/>

I hereby certify that the within instrument was filed for record in Pinal County, State of Arizona.

Witness my hand and official seal.

WILLIAM S. TRUMAN  
Pinal County Recorder

No.: 627821

Date: 22 AUG 1979 9 45


Docket and Page: DOCKET 974 PAGE 309

Request of: Kennecott copper corp

By: Laraine Moore Deputy DOCKET 974 PAGE 309

AMENDED NOTICE OF LOCATION (LODE)

This amendment is made by Kennecott Copper Corporation, owner of this mining claim to correct any errors or omissions in the original location hereof or the record hereof of this mining claim which was originally located June 15, 1973, and the notation of location thereof recorded in the Pinal County recorder's office under Docket 719, page 652.



NOTICE IS HEREBY GIVEN that the Bur No. 46 Lode Mining Claim was located by Ray Mines Division of Kennecott Copper Corporation whose address is Hayden, Arizona 85235, on July 18, 1979. Said claim is 1500 feet in length along the vein or deposit of mineral-bearing rock in place and 600 feet in width (300 feet on either side of the center line of the claim), forming a claim in the shape of a parallelogram.

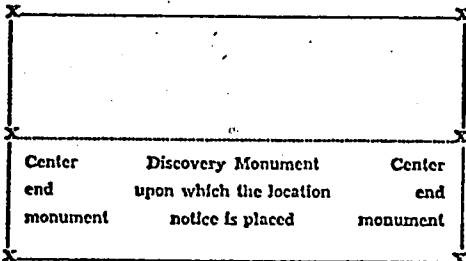
The general course of this claim is East and West.

This notice is posted at the Southwest corner of the claim, which location monument is approximately 750 feet East and 1820 feet South from the Northwest corner of Section 17, Township 35, Range 14E, G&SRM.

The location monument is in Section 17, Township 35, Range 14E, G&SRM.

The claim is situated in the Mineral Creek Mining District approximately 5000 feet southeast of Haleys Mtn.

and falls within the Northwest 1/4 of Section(s) 17, Township 35, Range 14E, G&SRM, Pinal County, Arizona.



KENNECOTT COPPER CORPORATION, Locator

By: Ned A. Lambert  
Agent

Date of Amendment: July 18, 1979

STATE OF ARIZONA, County of \_\_\_\_\_ ss.: Fee No. \_\_\_\_\_

I hereby certify that the within instrument was filed and recorded at request of \_\_\_\_\_

\_\_\_\_\_ In Docket \_\_\_\_\_ Page \_\_\_\_\_ and indexed in Mines.

Witness my hand and official seal the day and year aforesaid.

County Recorder \_\_\_\_\_ By \_\_\_\_\_ Deputy Recorder.

RECEIVED  
BLM. AZ STATE OFFICE  
OCT 3 10 00 AM '79  
PHOENIX, ARIZONA

I do hereby certify that the within named instrument was recorded in Book 719 Page 652 of the Records of Pinal County, Arizona on SEP 7 1973 at 2:45 PM. Docket 719 Page 652. WITNESS my hand and official seal the day and year aforesaid. 475026 WILLIAM S. TRUMAN, Pinal County Recorder, By Jean Goodman Deputy

INDEXED

NOTICE OF LOCATION (LODE)

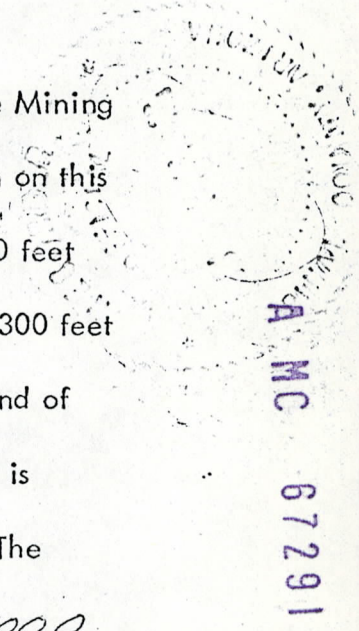
NOTICE IS HEREBY GIVEN That the Bur No. 46 Lode Mining Claim was located by Ray Mines Division, Kennecott Copper Corporation on this 15<sup>th</sup> day of June, 1973, for mining purposes. Said claim is 1500 feet in length along the vein or deposit of mineral-bearing rock in place and 300 feet in width on each side of the center of said vein or deposit, from end to end of said claim. The general course of this claim is easterly and westerly and is situated in the Mineral Creek Mining District, Pinal County, Arizona. The discovery post is located approximately 9000 feet north and 1000 feet east from the southeast corner of Section 19, T3S, R14E, G. & S.R.M.

This claim runs from the discovery monument, or stake on which the notice is posted 14.50 feet in an easterly direction to the east center end monument, or stake, and 50 feet in a westerly direction from the aforesaid monument, or stake, to the west center end monument or stake, and is also marked by two corner monuments, or stakes, at each end of said claim, one on each side of and 300 feet from the center end monuments, or stakes, making the claim in the form of a parallelogram.

F. Blaine Greenhalgh  
F. Blaine Greenhalgh, Agent

WITNESS:

Bessie Payne



RECEIVED  
B.L.M. AZ STATE OFFICE  
OCT 3 10 00 AM '79  
PHOENIX, ARIZONA

MAP FILED IN A MC 66892

A MC 67291

SUPPLEMENTAL INFORMATION FORM

(B.L.M. ORGANIC ACT)

The name of this claim is BUR NO. 47, which  
 is recorded in Docket 719 at page  
653 in the office of the Recorder  
 of PINAL County, Arizona.

The latest amendment of the aforesaid claim is the \_\_\_\_\_  
BUR NO. 47 claim and recorded in \_\_\_\_\_  
Docket 974 at page 311.

The current owner is KENNECOTT COPPER CORPORATION, % MINE  
 ENGINEERING DEPARTMENT, whose address is Hayden, Arizona  
 85235.

This is a LODE claim which was  
 located on JUNE 15 in the year  
 of 1973.

This claim is situated in NE<sup>1</sup>/<sub>4</sub> - NW<sup>1</sup>/<sub>4</sub>  
 of Section (s) 18 - 17, Township 3S,  
 Range 14E, G. & S. R. B. & M.

RECEIVED  
 B.L.M. AZ STATE OFFICE  
 PHOENIX, ARIZONA  
 OCT 3 10 00 AM '79



STATE OF ARIZONA  
COUNTY OF PINAL

Blotted	Paged	Indexed
		INDEXED

I hereby certify that the within instrument was filed for record in Pinal County, State of Arizona.

Witness my hand and official seal.

WILLIAM S. TRUMAN  
Pinal County Recorder

No.: 627822 A MC 67292


Date: 22 JUL 1979 0442

Docket and Page: TICKET 974 PAGE 311

Request of: Kennecott Copper Corp

By: Laraine Moore Deputy TICKET 974 PAGE 311

AMENDED NOTICE OF LOCATION (LODE)



This amendment is made by Kennecott Copper Corporation, owner of this mining claim to correct any errors or omissions in the original location hereof or the record hereof, of this mining claim which was originally located June 15, 1973, and the notice of location thereof recorded in the Pinal County recorder's office under Docket 719, page 653.

NOTICE IS HEREBY GIVEN that the Bur No. 47 Lode Mining Claim was located by Ray Mines Division of Kennecott Copper Corporation whose address is Hayden, Arizona 85235, on July 18, 1979. Said claim is 1500 feet in length along the vein or deposit of mineral-bearing rock in place and 600 feet in width (300 feet on either side of the center line of the claim); forming a claim in the shape of a parallelogram.

The general course of this claim is East and West.

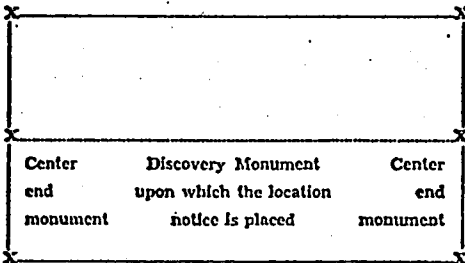
This notice is posted at the Southeast corner of the claim, which location monument is approximately 750 feet East and 1820 feet South from the Northwest corner of Section 17, Township 35, Range 14E, G&SRM.

The location monument is in Section 17, Township 35, Range 14E, G&SRM.

The claim is situated in the Mineral Creek Mining District approximately

3200 feet southeast of Haleys Mtn.

and falls within the Northeast 1/4 Northwest 1/4 of Section(s) 17 & 18, Township 35, Range 14E, G&SRM, Pinal County, Arizona.



KENNECOTT COPPER CORPORATION, Locator

By: Neil A. Sander  
Agent

Date of Amendment: July 18, 1979

STATE OF ARIZONA, County of \_\_\_\_\_ ss.: Fee No. \_\_\_\_\_

I hereby certify that the within instrument was filed and recorded at request of \_\_\_\_\_

\_\_\_\_\_ In Docket \_\_\_\_\_ Page \_\_\_\_\_ and indexed in Mines.

Witness my hand and official seal the day and year aforesaid.

By \_\_\_\_\_ County Recorder Deputy Recorder.

RECEIVED OFFICE  
B.L.M. AZ STATE  
OCT 3 10 00 AM '79  
PHOENIX, ARIZONA

I do hereby certify that the within named instrument was recorded at \_\_\_\_\_ at \_\_\_\_\_  
 SEP 7 1973 2:45 pm Docket 719 Page 653 Records of Pinal County, Arizona  
 475027 WILLIAM S. TRUMAN, Pinal County Recorder, By Jean Goodman Deputy  
 WITNESS my hand and official seal the day and year aforesaid.

INDEXED

NOTICE OF LOCATION (LODE)

NOTICE IS HEREBY GIVEN That the Bur No. 47 Lode Mining Claim was located by Ray Mines Division, Kennecott Copper Corporation on this 15<sup>th</sup> day of June, 1973, for mining purposes. Said claim is 1500 feet in length along the vein or deposit of mineral-bearing rock in place and 300 feet in width on each side of the center of said vein or deposit, from end to end of said claim. The general course of this claim is easterly and westerly and is situated in the Mineral Creek Mining District, Pinal County, Arizona. The discovery post is located approximately 9000 feet north and 900 feet east from the southeast corner of Section 19, T3S, R14E, G. & S.R.M.

This claim runs from the discovery monument, or stake on which the notice is posted 50 feet in an easterly direction to the east center end monument, or stake, and 1450 feet in a westerly direction from the aforesaid monument, or stake, to the west center end monument or stake, and is also marked by two corner monuments, or stakes, at each end of said claim, one on each side of and 300 feet from the center end monuments, or stakes, making the claim in the form of a parallelogram.

F. Blaine Greenhalgh  
 F. Blaine Greenhalgh, Agent

WITNESS:

Sessie Payne

MAP FILED IN A MC 66892

RECEIVED  
 B.L.M. AZ STATE OFFICE  
 OCT 3 10 00 AM '79  
 PHOENIX, ARIZONA

A MC 67292

SUPPLEMENTAL INFORMATION FORM

(B.L.M. ORGANIC ACT)

The name of this claim is \_\_\_\_\_ BUR NO. 48 \_\_\_\_\_, which  
 is recorded in \_\_\_\_\_ Docket 719 \_\_\_\_\_ at page  
 \_\_\_\_\_ 654 \_\_\_\_\_ in the office of the Recorder  
 of \_\_\_\_\_ PINAL \_\_\_\_\_ County, Arizona.

The latest amendment of the aforesaid claim is the \_\_\_\_\_  
 BUR NO. 48 \_\_\_\_\_ claim and recorded in \_\_\_\_\_  
 \_\_\_\_\_ Docket 974 \_\_\_\_\_ at page \_\_\_\_\_ 313 \_\_\_\_\_.

The current owner is KENNECOTT COPPER CORPORATION, % MINE  
 ENGINEERING DEPARTMENT, whose address is Hayden, Arizona  
 85235.

This is a \_\_\_\_\_ LODE \_\_\_\_\_ claim which was  
 located on \_\_\_\_\_ JUNE 15 \_\_\_\_\_ in the year  
 of \_\_\_\_\_ 1973 \_\_\_\_\_.

This claim is situated in \_\_\_\_\_ NW $\frac{1}{4}$  \_\_\_\_\_  
 of Section (s) \_\_\_\_\_ 17 \_\_\_\_\_, Township \_\_\_\_\_ 3S \_\_\_\_\_,  
 Range \_\_\_\_\_ 14E \_\_\_\_\_, G. & S. R. B. & M.

RECEIVED  
 B.L.M. AZ STATE OFFICE  
 OCT 3 10 00 AM '79  
 PHOENIX, ARIZONA


STATE OF ARIZONA }  
COUNTY OF PINAL } ss.

Blotted	Paged	Indexed
<input checked="" type="checkbox"/>	<input checked="" type="checkbox"/>	INDEXED

I hereby certify that the within instrument was filed for record in Pinal County, State of Arizona. Witness my hand and official seal. WILLIAM S. TRUMAN Pinal County Recorder

No.: 627823  
Date: 22 AUG 1979 9 45  
Docket and Page: DOCKET 974 PAGE 313  
Request of: Kennecott Copper Corp  
DOCKET 974 PAGE 313

By: Lorraine Mason Deputy



AMENDED NOTICE OF LOCATION (LODE)

This amendment is made by Kennecott Copper Corporation, owner of this mining claim to correct any errors or omissions in the original location hereof or the record hereof, of this mining claim which was originally located June 15, 1973, and the notice of location thereof recorded in the Pinal County recorder's office under Docket 719, page 654.

NOTICE IS HEREBY GIVEN that the Bur No. 48 Lode Mining Claim was located by Ray Mines Division of Kennecott Copper Corporation whose address is Hayden, Arizona 85235, on July 18, 1979. Said claim is 1500 feet in length along the vein or deposit of mineral-bearing rock in place and 600 feet in width (300 feet on either side of the center line of the claim), forming a claim in the shape of a parallelogram.

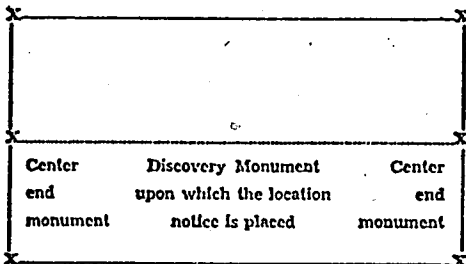
The general course of this claim is East and West.

This notice is posted at the Northwest corner of the claim, which location monument is approximately 750 feet East and 1820 feet South from the Northwest corner of Section 17, Township 35, Range 14E, G&SRM.

The location monument is in Section 17, Township 35, Range 14E, G&SRM.

The claim is situated in the Mineral Creek Mining District approximately 5000 feet southeast of Haleys Mtn.

and falls within the Northwest 1/4 of Section(s) 17, Township 35, Range 14E, G&SRM, Pinal County, Arizona.



KENNECOTT COPPER CORPORATION, Locator

By: Neil W. Lambert  
Agent

Date of Amendment: July 18, 1979

RECEIVED OFFICE  
BLM. STATE  
OCT 3 10 00 AM '79  
PHOENIX, ARIZONA

STATE OF ARIZONA, County of \_\_\_\_\_ ss.: Fee No. \_\_\_\_\_

I hereby certify that the within instrument was filed and recorded at request of \_\_\_\_\_

\_\_\_\_\_ In Docket \_\_\_\_\_ Page \_\_\_\_\_ and Indexed in Mines.

Witness my hand and official seal the day and year aforesaid.

By \_\_\_\_\_  
County Recorder Deputy Recorder.

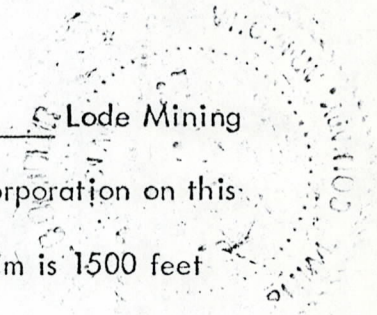
I do hereby certify that the within named instrument was recorded at receipt of \$EP 7 1973 at 2:45 PM Docket RACKET 719 Page PAGE 654 800 Records of Pinal County, Arizona  
475028 WILLIAM S. TRUMAN, Pinal County Recorder, By Jean Hadden deputy  
WITNESS my hand and official seal the day and year aforesaid.

INDEXED

NOTICE OF LOCATION (LODE)

A MC 67293

NOTICE IS HEREBY GIVEN That the Bur No. 48 Lode Mining Claim was located by Ray Mines Division, Kennecott Copper Corporation on this 15<sup>th</sup> day of June, 1973, for mining purposes. Said claim is 1500 feet in length along the vein or deposit of mineral-bearing rock in place and 300 feet in width on each side of the center of said vein or deposit, from end to end of said claim. The general course of this claim is easterly and westerly and is situated in the Mineral Creek Mining District, Pinal County, Arizona. The discovery post is located approximately 8400 feet north and 1000 feet east from the southeast corner of Section 19, T3S, R14E, G. & S.R.M.



This claim runs from the discovery monument, or stake on which the notice is posted 1450 feet in an easterly direction to the east center end monument, or stake, and 50 feet in a westerly direction from the aforesaid monument, or stake, to the west center end monument or stake, and is also marked by two corner monuments, or stakes, at each end of said claim, one on each side of and 300 feet from the center end monuments, or stakes, making the claim in the form of a parallelogram.

RECEIVED OFFICE B.L.M. AZ STATE OCT 3 10 00 AM '79 PHOENIX, ARIZONA

F. Blaine Greenhalgh  
F. Blaine Greenhalgh, Agent

WITNESS:

Lislie Payne

MAP FILED IN A MC 66892

SUPPLEMENTAL INFORMATION FORM

(B.L.M. ORGANIC ACT)

The name of this claim is \_\_\_\_\_ BUR NO. 49 \_\_\_\_\_, which  
 is recorded in \_\_\_\_\_ Docket 719 \_\_\_\_\_ at page  
 \_\_\_\_\_ 655 \_\_\_\_\_ in the office of the Recorder  
 of \_\_\_\_\_ PINAL \_\_\_\_\_ County, Arizona.

The latest amendment of the aforesaid claim is the \_\_\_\_\_  
 BUR NO. 49 \_\_\_\_\_ claim and recorded in \_\_\_\_\_  
 \_\_\_\_\_ Docket 974 \_\_\_\_\_ at page \_\_\_\_\_ 315 \_\_\_\_\_.

The current owner is KENNECOTT COPPER CORPORATION, % MINE  
 ENGINEERING DEPARTMENT, whose address is Hayden, Arizona  
 85235.

This is a \_\_\_\_\_ LODE \_\_\_\_\_ claim which was  
 located on \_\_\_\_\_ JUNE 15 \_\_\_\_\_ in the year  
 of \_\_\_\_\_ 1973 \_\_\_\_\_.

This claim is situated in \_\_\_\_\_ NE $\frac{1}{4}$  - NW $\frac{1}{4}$  \_\_\_\_\_  
 of Section (s) \_\_\_\_\_ 18 - 17 \_\_\_\_\_, Township \_\_\_\_\_ 3S \_\_\_\_\_,  
 Range \_\_\_\_\_ 14E \_\_\_\_\_, G. & S. R. B. & M.

RECEIVED  
 B.L.M. STATE OFFICE  
 OCT 3 10 00 AM '79  
 PHOENIX, ARIZONA

STATE OF ARIZONA  
COUNTY OF PINAL

I hereby certify that the within instrument was filed for record in Pinal County, State of Arizona.

No.: 627824

Date: 22 AUG 1979 09 45

Blotted	Paged	Indexed
<input checked="" type="checkbox"/>	<input checked="" type="checkbox"/>	INDEXED

Witness my hand and official seal.


WILLIAM S. TRUMAN  
Pinal County Recorder

Docket and Page: 974 PAGE 315

Request of: Kennecott Copper Corp

By: Lerrami Moore Deputy REC-974 PAGE 315

AMENDED NOTICE OF LOCATION (LODE)



This amendment is made by Kennecott Copper Corporation, owner of this mining claim to correct any errors or omissions in the original location hereof or the record hereof, of this mining claim which was originally located June 15, 1973, and the notice of location thereof recorded in the Pinal County recorder's office under Docket 719, page 655.

NOTICE IS HEREBY GIVEN that the Bur No. 49 Lode Mining Claim was located by Ray Mines Division of Kennecott Copper Corporation whose address is Hayden, Arizona 85235, on July 18, 1979. Said claim is 1500 feet in length along the vein or deposit of mineral-bearing rock in place and 600 feet in width (300 feet on either side of the center line of the claim), forming a claim in the shape of a parallelogram.

The general course of this claim is East and West.

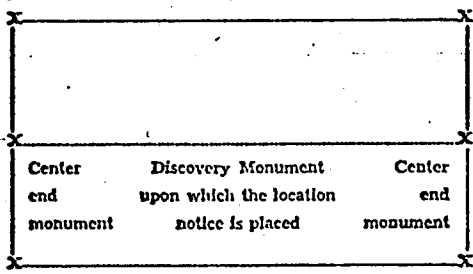
This notice is posted at the Northeast corner of the claim, which location monument is approximately 750 feet East and 1820 feet South from the Northwest corner of Section 17, Township 35, Range 14E, G&SRM.

The location monument is in Section 17, Township 35, Range 14E, G&SRM.

The claim is situated in the Mineral Creek Mining District approximately 3500 feet southeast of Haleys Mtn.

and falls within the Northeast 1/4 and Northwest 1/4 of Section(s) 17 & 18, Township 35, Range 14E, G&SRM, Pinal County, Arizona.

RECEIVED OFFICE  
B.L.M. AZ STATE OFFICE  
OCT 3 10 00 AM '79  
PHOENIX, ARIZONA



KENNECOTT COPPER CORPORATION, Locator

By: Neil A. Lambell  
Agent

Date of Amendment: July 18, 1979

STATE OF ARIZONA, County of \_\_\_\_\_ ss.: Fee No. \_\_\_\_\_

I hereby certify that the within instrument was filed and recorded at request of \_\_\_\_\_ in Docket \_\_\_\_\_ Page \_\_\_\_\_ and indexed in Mines.

Witness my hand and official seal the day and year aforesaid.

County Recorder \_\_\_\_\_ By \_\_\_\_\_ Deputy Recorder.

I do hereby certify that the within stated instrument was recorded at \_\_\_\_\_ of \_\_\_\_\_  
SEP 7 2:07 214 5 PM Docket 719 Page 655  
475029 WILLIAM S. TRUMAN, Pinal County Recorder, by \_\_\_\_\_  
Records of Pinal County, Arizona  
Official seal the day and year aforesaid.

INDEXED

NOTICE OF LOCATION  
(LODE)

A MC 67294

NOTICE IS HEREBY GIVEN That the Bur No. 49 Lode Mining  
Claim was located by Ray Mines Division, Kennecott Copper Corporation on this  
15<sup>th</sup> day of June, 1973, for mining purposes. Said claim is 1500 feet  
in length along the vein or deposit of mineral-bearing rock in place and 300 feet  
in width on each side of the center of said vein or deposit, from end to end of  
said claim. The general course of this claim is easterly and westerly and is  
situated in the Mineral Creek Mining District, Pinal County, Arizona. The  
discovery post is located approximately 8400 feet north and 900  
feet east from the southeast corner of Section 19, T3S, R14E, G. & S.R.M.

This claim runs from the discovery monument, or stake on which the  
notice is posted 50 feet in an easterly direction to the east center  
end monument, or stake, and 1450 feet in a westerly direction from the  
aforesaid monument, or stake, to the west center end monument or stake, and is  
also marked by two corner monuments, or stakes, at each end of said claim, one  
on each side of and 300 feet from the center end monuments, or stakes, making  
the claim in the form of a parallelogram.

F Blaine Greenhalgh  
F. Blaine Greenhalgh, Agent

WITNESS:

Lester Payne

MAP FILED IN A MC 66892

RECEIVED  
STATE OFFICE  
JUN 10 AM '73



SUPPLEMENTAL INFORMATION FORM

(B.L.M. ORGANIC ACT)

The name of this claim is BUR NO. 50, which  
 is recorded in Docket 719 at page  
656 in the office of the Recorder  
 of PINAL County, Arizona.

The latest amendment of the aforesaid claim is the \_\_\_\_\_  
BUR NO. 50 claim and recorded in \_\_\_\_\_  
Docket 974 at page 317.

The current owner is KENNECOTT COPPER CORPORATION, % MINE  
 ENGINEERING DEPARTMENT, whose address is Hayden, Arizona  
 85235.

This is a LODE claim which was  
 located on JUNE 15 in the year  
 of 1973.

This claim is situated in NW $\frac{1}{4}$ , SW $\frac{1}{4}$   
 of Section (s) 17, Township 3S,  
 Range 14E, G. & S. R. B. & M.

RECEIVED  
 B.L.M. ASSISTANT OFFICE  
 PHOENIX, ARIZONA  
 OCT 3 10 00 AM '79

STATE OF ARIZONA  
COUNTY OF PINAL

ss.

I hereby certify that the within instrument was filed for record in Pinal County, State of Arizona.

Witness my hand and official seal.

WILLIAM S. TRUMAN  
Pinal County Recorder

No.: 627825

Date: 22 AUG 1979 09:45

Docket and Page DOCKET 974 PAGE 317

Request of: Kennecott Copper Corp


Blotted	Paged	Indexed
<input checked="" type="checkbox"/>	<input checked="" type="checkbox"/>	<input checked="" type="checkbox"/>

By: Lanane Moore Deputy

DOCKET 974 PAGE 317

AMENDED NOTICE OF LOCATION (LODE)

This amendment is made by Kennecott Copper Corporation, owner of this mining claim to correct any errors or omissions in the original location hercof or the record hercof of this mining claim which was originally located June 15, 1973, and the notice of location thereof recorded in the Pinal County recorder's office under Docket 719, page 656.



NOTICE IS HEREBY GIVEN that the Bur No. 50 Lode Mining Claim was located by Ray Mines Division of Kennecott Copper Corporation whose address is Hayden, Arizona 85235, on July 18, 1979. Said claim is 1500 feet in length along the vein or deposit of mineral-bearing rock in place and 600 feet in width (300 feet on either side of the center line of the claim), forming a claim in the shape of a parallelogram.

The general course of this claim is East and West.

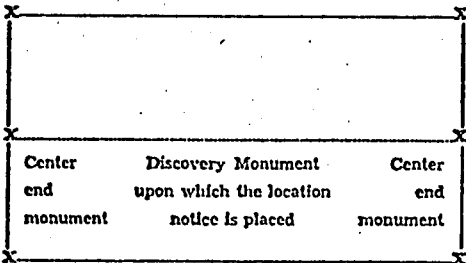
This notice is posted at the Southwest corner of the claim, which location monument is approximately 750 feet East and 3000 feet South from the Northwest corner of Section 17, Township 35, Range 14E, G&SRM.

The location monument is in Section 17, Township 35, Range 14E, G&SRM.

The claim is situated in the Mineral Creek Mining District approximately 5000 feet southeast of Haleys Mtn.

and falls within the West 1/2 of Section(s) 17, Township 35, Range 14E, G&SRM, Pinal County, Arizona.

RECEIVED  
BLM. STATE OFFICE  
OCT 3 10 00 AM '79  
PHOENIX, ARIZONA



KENNECOTT COPPER CORPORATION, Locator

By: Neil Anderson  
Agent

Date of Amendment: July 18, 1979

STATE OF ARIZONA, County of

ss.: Fee No. \_\_\_\_\_

I hereby certify that the within instrument was filed and recorded at request of \_\_\_\_\_

\_\_\_\_\_ in Docket \_\_\_\_\_ Page \_\_\_\_\_ and indexed in Mines.

Witness my hand and official seal the day and year aforesaid.

\_\_\_\_\_  
County Recorder

By \_\_\_\_\_  
Deputy Recorder.

I do hereby certify that the within named instrument was recorded at room 7100  
SEP 7 1973 at 2:45 PM Docket 719 PAGE 656 Records of Pinal County, Arizona  
WITNESS my hand and official seal the day and year aforesaid.  
475030 WILLIAM S. TRUMAN, Pinal County Recorder, By [Signature] Deputy

INDEXED

NOTICE OF LOCATION  
(LODE)

NOTICE IS HEREBY GIVEN That the Bur No. 50 Lode Mining  
Claim was located by Ray Mines Division, Kennecott Copper Corporation on this  
15<sup>th</sup> day of June, 1973, for mining purposes. Said claim is 1500 feet  
in length along the vein or deposit of mineral-bearing rock in place and 300 feet  
in width on each side of the center of said vein or deposit, from end to end of  
said claim. The general course of this claim is easterly and westerly and is  
situated in the Mineral Creek Mining District, Pinal County, Arizona. The  
discovery post is located approximately 7800 feet north and 1000  
feet east from the southeast corner of Section 19, T3S, R14E, G. & S.R.M.

This claim runs from the discovery monument, or stake on which the  
notice is posted 1450 feet in an easterly direction to the east center  
end monument, or stake, and 50 feet in a westerly direction from the  
aforesaid monument, or stake, to the west center end monument or stake, and is  
also marked by two corner monuments, or stakes, at each end of said claim, one  
on each side of and 300 feet from the center end monuments, or stakes, making  
the claim in the form of a parallelogram.

F. Blaine Greenhalgh  
F. Blaine Greenhalgh, Agent

WITNESS:

[Signature]

A MC 67295

RECEIVED  
B.L.M. AZ STATE OFFICE

PHOENIX, ARIZONA

OCT 3 10 00 AM '79

MAP FILED IN A MC 66892

STATE OF ARIZONA )

COUNTY OF PINAL )

ss 1890-421

25/4

Del Sierra



OFFICIAL RECORDS OF PINAL COUNTY RECORDER KATHLEEN C. FELIX

DATE: 25FEB93 TIME: 110 FEE: \$5.00 \$4.00 \$.00 PAGES: 002 DOCKET: 1890 PAGE: 421 INSTRUMENT # 070744

SECOND AMENDED NOTICE OF MINING LOCATION LODE CLAIM

NOTICE IS HEREBY GIVEN THAT ASARCO Incorporated hereby claims the land hereinafter described as a Lode Mining Claim, under and pursuant to the laws of the United States of America and the State of Arizona, having discovered a lode, vein or deposit of valuable minerals within the limits of this claim as hereinafter established. The name of this claim is:

BUR No. 51 lode.

6296 4

THAT THE EXTENT of this claim is 1,500 feet in length and 600 feet along the surface in width, claiming 300 feet on each side of the center line. The "location monument," at which a copy of this notice is posted, is on the center line, 10 feet from the WEST end center; thence, in length 1,490 feet in an EAST and 10 feet in a WEST direction. The general course of this claim is East to West.

THE UNDERSIGNED has distinctly marked the said location on the ground, so that its surface boundaries may be readily traced, by six substantial posts at least 2" x 2" x 4'6", one at each corner and one at each end center, each so marked or inscribed as to indicate the intended location.

SAID CLAIM is situated in the Mineral Creek Mining District, Pinal County, State of Arizona, and is more particularly described as follows:

BEGINNING at the N.E. corner monument, which is located North 2970 feet and East 450 feet from the sec. cor. of Sections 17, 18, 19 & 20, T.3 S., R.14 E., Gila & Salt River Meridian; thence

300 feet South to the East end center; thence 300 feet South to the S.E. corner; thence 1,500 feet West to the S.W. corner; thence 300 feet North to the West end center; thence 300 feet North to the N.W. corner; thence 1,500 feet East to the point and place of beginning.

RECEIVED BLM AZ STATE OFFICE PHOENIX, ARIZONA MAR 25 10 48 AM '93

Said claim is located in the:

NE 1/4 of Sec. 18, T.3 S., R.14 E. and/or Lot(s): 18/038/14E N SE 1/4 of Sec. 18, T.3 S., R.14 E. 9 17/038/14E N NW 1/4 of Sec. 17, T.3 S., R.14 E. 3 + 4 SW 1/4 of Sec. 17, T.3 S., R.14 E. Gila & Salt River Meridian.

THE PURPOSE of this second amended notice is to more definitely describe the locality and boundaries of the claim, and to correct any irregularities, errors or defects which may have existed or may exist in the original location or the record thereof, and is made without waiving any rights acquired under and by virtue of the original location. The original Notice of Location and Amended Notice of Location are recorded in the official records of Pinal County, Arizona, as follows:

Table with 5 columns: LOCATION DATE, DATE RECORDED, BOOK/DOC, PAGE, BLM SERIAL NO. Includes handwritten entries for dates 6/15/73, 7/18/79 and serial numbers A MC 67296, 319.

Located, dated and posted on the ground this 1 day of February, 1993.

Handwritten signature of the locator agent.

LOCATOR: ASARCO Incorporated Ray Unit P. O. Box 8 Hayden, AZ 85235

ENTERED IN COMPUTER

4-2-93

SUPPLEMENTAL INFORMATION FORM

(B.L.M. ORGANIC ACT)

The name of this claim is BUR NO. 51, which  
 is recorded in Docket 719 at page  
657 in the office of the Recorder  
 of PINAL County, Arizona.

The latest amendment of the aforesaid claim is the \_\_\_\_\_  
BUR NO. 51 claim and recorded in \_\_\_\_\_  
Docket 974 at page 319.

The current owner is KENNECOTT COPPER CORPORATION, % MINE  
 ENGINEERING DEPARTMENT, whose address is Hayden, Arizona  
 85235.

This is a LODE claim which was  
 located on JUNE 15 in the year  
 of 1973.

This claim is situated in NE<sup>1</sup>/<sub>4</sub>, SE<sup>1</sup>/<sub>4</sub> - NW<sup>1</sup>/<sub>4</sub>, SW<sup>1</sup>/<sub>4</sub>  
 of Section (s) 18 - 17, Township 3S,  
 Range 14E, G. & S. R. B. & M.

RECEIVED OFFICE  
 B.L.M. AZ STATE  
 OCT 3 10 00 AM '79  
 PHOENIX, ARIZONA

STATE OF ARIZONA  
COUNTY OF PINAL

I hereby certify that the within instrument was filed for record in Pinal County, State of Arizona.

No.: 627826 A MC 67296  
Date: 22 AUG 1979 0945

Blotted	Paged	Indexed
✓	✓	INDEXED

Witness my hand and official seal.

WILLIAM S. TRUMAN  
Pinal County Recorder

Docket and Page DOCKET 974 PAGE 319

Request of: Kennecott Copper Corp  
DOCKET 974 PAGE 319

By: Lorraine Moore Deputy

AMENDED NOTICE OF LOCATION (LODE)



This amendment is made by Kennecott Copper Corporation, owner of this mining claim to correct any errors or omissions in the original location hereof or the record hereof, of this mining claim which was originally located June 15, 1973, and the notice of location thereof recorded in the Pinal County recorder's office under Docket 719, page 657.

NOTICE IS HEREBY GIVEN that the Bur No. 51 Lode Mining Claim was located by Ray Mines Division of Kennecott Copper Corporation whose address is Hayden, Arizona 85235, on July 18, 1979. Said claim is 1500 feet in length along the vein or deposit of mineral-bearing rock in place and 600 feet in width (300 feet on either side of the center line of the claim), forming a claim in the shape of a parallelogram.

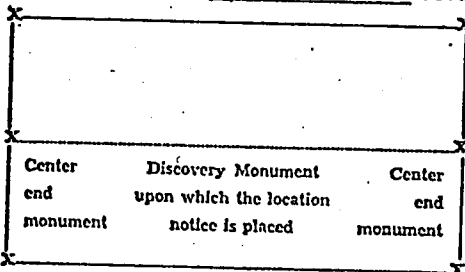
The general course of this claim is East and West.

This notice is posted at the Southeast corner of the claim, which location monument is approximately 750 feet East and 3000 feet South from the Northwest corner of Section 17, Township 3S, Range 14E, G&SRM.

The location monument is in Section 17, Township 3S, Range 14E, G&SRM.

The claim is situated in the Mineral Creek Mining District approximately 4000 feet southeast of Haleys Mtn.

and falls within the East 1/2 and West 1/2 of Section(s) 17 & 18, Township 3S, Range 14E, G&SRM, Pinal County, Arizona.



KENNECOTT COPPER CORPORATION, Locator

By: Neil Orlander  
Agent

Date of Amendment: July 18, 1979

RECEIVED OFFICE  
B.L.M. AZ STATE OFFICE  
OCT 3 10 00 AM '79  
PHOENIX, ARIZONA

STATE OF ARIZONA, County of

ss.: Fee No. \_\_\_\_\_

I hereby certify that the within instrument was filed and recorded at request of \_\_\_\_\_

\_\_\_\_\_ in Docket \_\_\_\_\_ Page \_\_\_\_\_ and indexed in Mines.

Witness my hand and official seal the day and year aforesaid.

By \_\_\_\_\_  
County Recorder Deputy Recorder.

DOCKET 719 PAGE 657

I do hereby certify that the within named instrument was recorded at 7:14 PM on SEP 7 1973 at 475031 Docket No. 719 Page 657 Records of Pinal County, Arizona  
WITNESS my hand and official seal the day and year aforesaid.  
WILLIAM S. TRUMAN, Pinal County Recorder, By [Signature] Deputy

INDEXED

NOTICE OF LOCATION  
(LODE)

A MC 67296

NOTICE IS HEREBY GIVEN That the Bur No. 51 Lode Mining Claim was located by Ray Mines Division, Kennecott Copper Corporation on this 15<sup>th</sup> day of June, 1973, for mining purposes. Said claim is 1500 feet in length along the vein or deposit of mineral-bearing rock in place and 300 feet in width on each side of the center of said vein or deposit, from end to end of said claim. The general course of this claim is easterly and westerly and is situated in the Mineral Creek Mining District, Pinal County, Arizona. The discovery post is located approximately 7800 feet north and 900 feet east from the southeast corner of Section 19, T3S, R14E, G. & S.R.M.

This claim runs from the discovery monument, or stake on which the notice is posted 50 feet in an easterly direction to the east center end monument, or stake, and 1450 feet in a westerly direction from the aforesaid monument, or stake, to the west center end monument or stake, and is also marked by two corner monuments, or stakes, at each end of said claim, one on each side of and 300 feet from the center end monuments, or stakes, making the claim in the form of a parallelogram.

RECEIVED  
B.L.M. AZ STATE OFFICE  
DEC 3 10 00 AM '79  
PHOENIX, ARIZONA

F. Blaine Greenhalgh  
F. Blaine Greenhalgh, Agent

WITNESS:

[Signature]

MAP FILED IN A MC 66892

SUPPLEMENTAL INFORMATION FORM

(B.L.M. ORGANIC ACT)

The name of this claim is BUR NO. 52, which  
 is recorded in Docket 719 at page  
658 in the office of the Recorder  
 of PINAL County, Arizona.

The latest amendment of the aforesaid claim is the \_\_\_\_\_  
BUR NO. 52 claim and recorded in \_\_\_\_\_  
Docket 974 at page 321.

The current owner is KENNECOTT COPPER CORPORATION, % MINE  
 ENGINEERING DEPARTMENT, whose address is Hayden, Arizona  
 85235.

This is a LODE claim which was  
 located on JUNE 15 in the year  
 of 1973.

This claim is situated in SW<sup>1</sup><sub>4</sub>  
 of Section (s) 17, Township 3S,  
 Range 14E, G. & S. R. B. & M.

RECEIVED OFFICE  
 B.L.M. AZ STATE  
 OCT 3 10 00 AM '79  
 PHOENIX, ARIZONA



STATE OF ARIZONA  
COUNTY OF PINAL

ss.

I hereby certify that the within instrument was filed for record in Pinal County, State of Arizona.

Witness my hand and official seal.

WILLIAM S. TRUMAN  
Pinal County Recorder

Blotted	Paged	Indexed
<input checked="" type="checkbox"/>	<input checked="" type="checkbox"/>	<input checked="" type="checkbox"/>

INDEXED

By: Lanane Moore Deputy

No.: 627827 A MC 67297


Date: 22 AUG 1979 0945

Docket and Page: DOCKET 974 PAGE 321

Request of: Kennecott Copper Corp

DOCKET: 974 PAGE 321

**AMENDED NOTICE OF LOCATION (LODE)**



This amendment is made by Kennecott Copper Corporation, owner of this mining claim to correct any errors or omissions in the original location hereof or the record hereof, of this mining claim which was originally located June 15, 1973, and the notice of location thereof recorded in the Pinal County recorder's office under Docket 719, page 658.

NOTICE IS HEREBY GIVEN that the Bur No. 52 Lode Mining Claim was located by Ray Mines Division of Kennecott Copper Corporation whose address is Hayden, Arizona 85235, on July 18, 1979. Said claim is 1500 feet in length along the vein or deposit of mineral-bearing rock in place and 600 feet in width (300 feet on either side of the center line of the claim), forming a claim in the shape of a parallelogram.

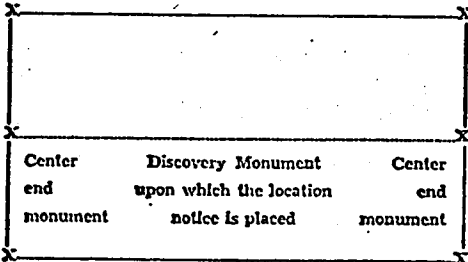
The general course of this claim is East and West.

This notice is posted at the Northwest corner of the claim, which location monument is approximately 750 feet East and 3000 feet South from the Northwest corner of Section 17, Township 3S, Range 14E, G&SRM.

The location monument is in Section 17, Township 3S, Range 14E, G&SRM.

The claim is situated in the Mineral Creek Mining District approximately 5500 feet southeast of Haleys Mtn.

and falls within the Southwest 1/4 of Section(s) 17, Township 3S, Range 14E, G&SRM, Pinal County, Arizona.



KENNECOTT COPPER CORPORATION, Locator

By: Neil A. Lambert  
Agent

Date of Amendment: July 18, 1979

STATE OF ARIZONA, County of \_\_\_\_\_ ss.: Fee No. \_\_\_\_\_

I hereby certify that the within instrument was filed and recorded at request of \_\_\_\_\_

\_\_\_\_\_ in Docket \_\_\_\_\_ Page \_\_\_\_\_ and Indexed in Mines.

Witness my hand and official seal the day and year aforesaid.

County Recorder \_\_\_\_\_ By \_\_\_\_\_ Deputy Recorder.

RECEIVED  
BLM. AZ STATE OFFICE  
OCT 3 10 00 AM '79  
PHOENIX, ARIZONA

I do hereby certify that the within named instrument was recorded  
 SEP 7 1973 475032 Docket 719 PAGE 658  
 Records of Pinal County, Arizona  
 WITNESS my hand and official seal the day and year aforesaid.  
 WILLIAM S. TRUMAN, Pinal County Recorder, By [Signature] Deputy

INDEXED

NOTICE OF LOCATION (LODE)

A MC 67297

NOTICE IS HEREBY GIVEN That the Bur No. 52 Lode Mining Claim was located by Ray Mines Division, Kennecott Copper Corporation on this 15<sup>th</sup> day of June, 1973, for mining purposes. Said claim is 1500 feet in length along the vein or deposit of mineral-bearing rock in place and 300 feet in width on each side of the center of said vein or deposit, from end to end of said claim. The general course of this claim is easterly and westerly and is situated in the Mineral Creek Mining District, Pinal County, Arizona. The discovery post is located approximately 7200 feet north and 1000 feet east from the southeast corner of Section 19, T3S, R14E, G. & S.R.M.

This claim runs from the discovery monument, or stake on which the notice is posted 1450 feet in an easterly direction to the east center end monument, or stake, and 50 feet in a westerly direction from the aforesaid monument, or stake, to the west center end monument or stake, and is also marked by two corner monuments, or stakes, at each end of said claim, one on each side of and 300 feet from the center end monuments, or stakes, making the claim in the form of a parallelogram.

RECEIVED  
 B.L.M. AZ STATE OFFICE  
 OCT 3 10 00 AM '79  
 PHOENIX, ARIZONA

F. Blaine Greenhalgh  
 F. Blaine Greenhalgh, Agent

WITNESS:

Ludie Payne

MAP FILED IN A MC 66892

2 5/4

Del Sierra



OFFICIAL RECORDS OF  
PINAL COUNTY RECORDER  
KATHLEEN C. FELIX

DATE: 25FEB93 TIME: 1100  
FEE: \$5.00 \$4.00 \$.00  
PAGES: 002  
DOCKET: 1890 PAGE: 423  
INSTRUMENT # 070745

SECOND AMENDED  
NOTICE OF MINING LOCATION  
LODE CLAIM

NOTICE IS HEREBY GIVEN THAT ASARCO Incorporated hereby claims the land hereinafter described as a Lode Mining Claim, under and pursuant to the laws of the United States of America and the State of Arizona, having discovered a lode, vein or deposit of valuable minerals within the limits of this claim as hereinafter established. The name of this claim is:

BUR No. 53 lode.

67298  
4

THAT THE EXTENT of this claim is 1,500 feet in length and 600 feet along the surface in width, claiming 300 feet on each side of the center line. The "location monument," at which a copy of this notice is posted, is on the center line, 10 feet from the WEST end center; thence, in length 1,490 feet in an EAST and 10 feet in a WEST direction. The general course of this claim is East to West.

THE UNDERSIGNED has distinctly marked the said location on the ground, so that its surface boundaries may be readily traced, by six substantial posts at least 2" x 2" x 4'6", one at each corner and one at each end center, each so marked or inscribed as to indicate the intended location.

SAID CLAIM is situated in the Mineral Creek Mining District, Pinal County, State of Arizona, and is more particularly described as follows:

BEGINNING at the N.E. corner monument, which is located North 2370 feet and East 450 feet from the sec. cor. of Sections 17, 18, 19 & 20, T.3 S., R.14 E., Gila & Salt River Meridian; thence

- 300 feet South to the East end center; thence
- 300 feet South to the S.E. corner; thence
- 1,500 feet West to the S.W. corner; thence
- 300 feet North to the West end center; thence
- 300 feet North to the N.W. corner; thence
- 1,500 feet East to the point and place of beginning.

RECEIVED  
BLM. AZ STATE OFFICE  
MAR 23 10 48 AM '93  
PHOENIX, ARIZONA

Said claim is located in the:  
SE 1/4 of Sec. 18, T.3 S., R.14 E. and/or Lot(s): 18/03 & 14 E N  
SW 1/4 of Sec. 18, T.3 S., R.14 E. 9 17/03 & 14 E N  
1/4 of Sec. 17, T.3 S., R.14 E. 4  
1/4 of Sec. 17, T.3 S., R.14 E. \_\_\_\_\_  
Gila & Salt River Meridian.

THE PURPOSE of this second amended notice is to more definitely describe the locality and boundaries of the claim, and to correct any irregularities, errors or defects which may have existed or may exist in the original location or the record thereof, and is made without waiving any rights acquired under and by virtue of the original location. The original Notice of Location and Amended Notice of Location are recorded in the official records of Pinal County, Arizona, as follows:

LOCATION DATE	DATE RECORDED	BOOK/DOC	PAGE	BLM SERIAL NO.
<u>6/15/73</u>	<u>9/7/73</u>	<u>719</u>	<u>659</u>	<u>A MC 67298</u>
<u>7/18/79</u>	<u>8/22/79</u>	<u>974</u>	<u>323</u>	_____

Located, dated and posted on the ground this 1 day of February, 1993.

Agent

LOCATOR: ASARCO Incorporated  
Ray Unit  
P. O. Box 8  
Hayden, AZ 85235

no chg  
ENTERED IN COMPUTER  
4-2-93 4/10

SUPPLEMENTAL INFORMATION FORM

(B.L.M. ORGANIC ACT)

The name of this claim is BUR NO. 53, which  
 is recorded in Docket 719 at page  
659 in the office of the Recorder  
 of PINAL County, Arizona.

The latest amendment of the aforesaid claim is the \_\_\_\_\_  
BUR NO. 53 claim and recorded in \_\_\_\_\_  
Docket 974 at page 323.

The current owner is KENNECOTT COPPER CORPORATION, % MINE  
 ENGINEERING DEPARTMENT, whose address is Hayden, Arizona  
 85235.

This is a LODE claim which was  
 located on JUNE 15 in the year  
 of 1973.

This claim is situated in SE<sup>1</sup>/<sub>4</sub> - SW<sup>1</sup>/<sub>4</sub>  
 of Section (s) 18 - 17, Township 3S,  
 Range 14E, G. & S. R. B. & M.

RECEIVED OFFICE  
 B.L.M. AZ STATE  
 OCT 3 10 00 AM '79  
 PHOENIX, ARIZONA

A MC 67298

STATE OF ARIZONA  
COUNTY OF PINAL

ss.

I hereby certify that the within instrument was filed for record in Pinal County, State of Arizona.

No.: 627828

Date: 2.2 AUG 1979 09:45

Docket and Page DOCKET 974 PAGE 323

Request of: Kennecott Copper Corp

Entered	Paged	Indexed
<input checked="" type="checkbox"/>	<input checked="" type="checkbox"/>	<input checked="" type="checkbox"/>

INDEXED

Witness my hand and official seal.

WILLIAM S. TRUMAN  
Pinal County Recorder

By: Laraine Moore Deputy

AMENDED NOTICE OF LOCATION (LODE)

This amendment is made by Kennecott Copper Corporation, owner of this mining claim to correct any errors or omissions in the original location hereof or the record hereof of this mining claim which was originally located June 15, 1973, and the location thereof recorded in the Pinal County recorder's office under Docket 719, page 659.



NOTICE IS HEREBY GIVEN that the Bur No. 53 Lode Mining Claim was located by Ray Mines Division of Kennecott Copper Corporation whose address is Hayden, Arizona 85235, on July 18, 1979. Said claim is 1500 feet in length along the vein or deposit of mineral-bearing rock in place and 600 feet in width (300 feet on either side of the center line of the claim), forming a claim in the shape of a parallelogram.

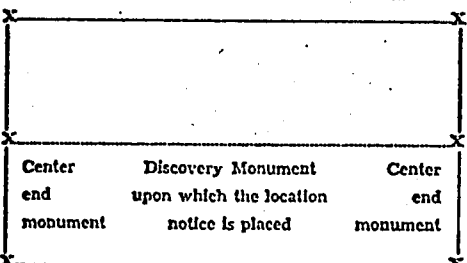
The general course of this claim is East and West.

This notice is posted at the Northeast corner of the claim, which location monument is approximately 750 feet East and 3000 feet South from the Northwest corner of Section 17, Township 35, Range 14E, G&SRM.

The location monument is in Section 17, Township 35, Range 14E, G&SRM.

The claim is situated in the Mineral Creek Mining District approximately 4500 feet southeast of Haleys Mtn.

and falls within the Southeast 1/4 and Southwest 1/4 of Section(s) 17 & 18, Township 35, Range 14E, G&SRM, Pinal County, Arizona.



KENNECOTT COPPER CORPORATION, Locator

By: Neil A. Lambell  
Agent

Date of Amendment: July 18, 1979

STATE OF ARIZONA, County of

ss: Fee No. \_\_\_\_\_

I hereby certify that the within instrument was filed and recorded at request of \_\_\_\_\_

\_\_\_\_\_ In Docket \_\_\_\_\_ Page \_\_\_\_\_ and Indexed in Mines.

Witness my hand and official seal the day and year aforesaid.

\_\_\_\_\_  
County Recorder

By: \_\_\_\_\_  
Deputy Recorder.

RECEIVED  
BLM. AZ STATE OFFICE  
OCT 3 10 00 AM '79  
PHOENIX, ARIZONA

I do hereby certify that the within and instrument was recorded, PA 719 59-800  
 SEP 7 73 AT 2:45 PM Docket Page  
 475033 WILLIAM S. TRUMAN, Pinal County Recorder, by Jean Hoffman deputy  
 WITNESS my hand and official seal the day and year aforesaid  
 Records of Pinal County, Arizona

INDEXED

NOTICE OF LOCATION (LODE)

A MC 67298

NOTICE IS HEREBY GIVEN That the Bur No. 53 Lode Mining Claim was located by Ray Mines Division, Kennecott Copper Corporation on this 15<sup>th</sup> day of June, 1973, for mining purposes. Said claim is 1500 feet in length along the vein or deposit of mineral-bearing rock in place and 300 feet in width on each side of the center of said vein or deposit, from end to end of said claim. The general course of this claim is easterly and westerly and is situated in the Mineral Creek Mining District, Pinal County, Arizona. The discovery post is located approximately 7300 feet north and 900 feet east from the southeast corner of Section 19, T3S, R14E, G. & S.R.M.

This claim runs from the discovery monument, or stake on which the notice is posted 50 feet in an easterly direction to the east center end monument, or stake, and 14.50 feet in a westerly direction from the aforesaid monument, or stake, to the west center end monument or stake, and is also marked by two corner monuments, or stakes, at each end of said claim, one on each side of and 300 feet from the center end monuments, or stakes, making the claim in the form of a parallelogram.

RECEIVED OFFICE  
 BLM. AZ STATE OFFICE  
 OCT 3 10 00 AM '79  
 PHOENIX, ARIZONA

F. Blaine Greenhalgh  
 F. Blaine Greenhalgh, Agent

WITNESS:

Lushie Payne

MAP FILED IN A MC 66892

SUPPLEMENTAL INFORMATION FORM

(B.L.M. ORGANIC ACT)

A MC 67299

The name of this claim is                      BUR NO. 54, which is recorded in Docket 719 at page 660 in the office of the Recorder of PINAL County, Arizona.

The latest amendment of the aforesaid claim is the                      BUR NO. 54 claim and recorded in                      Docket 974 at page 325.

The current owner is KENNECOTT COPPER CORPORATION, % MINE ENGINEERING DEPARTMENT, whose address is Hayden, Arizona 85235.

This is a LODE claim which was located on JUNE 15 in the year of 1973.

This claim is situated in                     SW<sup>1</sup>/<sub>4</sub> of Section (s) 17, Township 3S, Range 14E, G. & S. R. B. & M.

RECEIVED  
BLM. ARIZONA OFFICE  
PHOENIX, ARIZONA  
OCT 3 10 00 AM '79

STATE OF ARIZONA  
COUNTY OF PINAL

ss.

I hereby certify that the within instrument was filed for record in Pinal County, State of Arizona.

Witness my hand and official seal.

WILLIAM S. TRUMAN  
Pinal County Recorder

No.: 627829 A MC 67299

Date: 22 AUG 1979 0945

Docket and Page: DOCKET 974 PAGE 325

Request of: Kennecott Copper Corp

Blotted	Paged	Indexed
<input checked="" type="checkbox"/>	<input checked="" type="checkbox"/>	<input checked="" type="checkbox"/>

INDEXED

By: Lorraine Moore

Deputy DOCKET 974 PAGE 325

AMENDED NOTICE OF LOCATION (LODE)



This amendment is made by Kennecott Copper Corporation, owner of this mining claim to correct any errors or omissions in the original location hereof or the record hereof of this mining claim which was originally located June 15, 1973, and the notice of location thereof recorded in the Pinal County recorder's office under Docket 719, page 660.

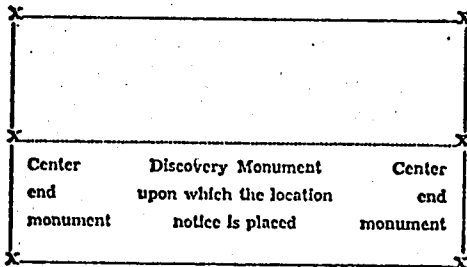
NOTICE IS HEREBY GIVEN that the Bur No. 54 Lode Mining Claim was located by Ray Mines Division of Kennecott Copper Corporation whose address is Hayden, Arizona 85235, on July 24, 1979. Said claim is 1500 feet in length along the vein or deposit of mineral-bearing rock in place and 600 feet in width (300 feet on either side of the center line of the claim), forming a claim in the shape of a parallelogram.

The general course of this claim is East and West.

This notice is posted at the Southwest corner of the claim, which location monument is approximately 750 feet East and 4230 feet South from the Northwest corner of Section 17, Township 35, Range 14E, G&SRM. The location monument is in Section 17, Township 35, Range 14E, G&SRM.

The claim is situated in the Mineral Creek Mining District approximately 6000 feet southeast of Haleys Mtn.

and falls within the southwest 1/4 of Section(s) 17, Township 35, Range 14E, G&SRM, Pinal County, Arizona.



KENNECOTT COPPER CORPORATION, Locator

By: Neil Anderson  
Agent

Date of Amendment: July 29, 1979

RECEIVED  
 BLM-AZ STATE OFFICE  
 OCT 3 10 00 AM '79  
 PHOENIX, ARIZONA

STATE OF ARIZONA, County of

ss.: Fee No. \_\_\_\_\_

I hereby certify that the within instrument was filed and recorded at request of \_\_\_\_\_

\_\_\_\_\_ In Docket \_\_\_\_\_ Page \_\_\_\_\_ and Indexed in Mines.

Witness my hand and official seal the day and year aforesaid.

\_\_\_\_\_  
County Recorder

By \_\_\_\_\_  
Deputy Recorder.



I do hereby certify that the within a red instrument was recorded at request of \_\_\_\_\_  
SEP 7 1973 at 2:45 PM Docket 719 PAGE 650  
475034 WILLIAM S. TRUMAN, Pinal County Recorder, by \_\_\_\_\_  
WITNESS my hand and official seal the day and year aforesaid  
Records of Pinal County, Arizona  
Juan Hernandez

INDEXED

NOTICE OF LOCATION  
(LODE)

A MC 67299

NOTICE IS HEREBY GIVEN That the Bur No. 54 Lode Mining Claim was located by Ray Mines Division, Kennecott Copper Corporation on this 15<sup>th</sup> day of June, 1973, for mining purposes. Said claim is 1500 feet in length along the vein or deposit of mineral-bearing rock in place and 300 feet in width on each side of the center of said vein or deposit, from end to end of said claim. The general course of this claim is easterly and westerly and is situated in the Mineral Creek Mining District, Pinal County, Arizona. The discovery post is located approximately 6600 feet north and 1000 feet east from the southeast corner of Section 19, T3S, R14E, G. & S.R.M.

This claim runs from the discovery monument, or stake on which the notice is posted 14.50 feet in an easterly direction to the east center end monument, or stake, and 50 feet in a westerly direction from the aforesaid monument, or stake, to the west center end monument or stake, and is also marked by two corner monuments, or stakes, at each end of said claim, one on each side of and 300 feet from the center end monuments, or stakes, making the claim in the form of a parallelogram.

RECEIVED  
BLM. AZ STATE OFFICE  
OCT 3 10:00 AM '79  
PHOENIX ARIZONA

F. Blaine Greenhalgh  
F. Blaine Greenhalgh, Agent

WITNESS:

Bessie Payne

MAP FILED IN A MC 66892

STATE OF ARIZONA )

COUNTY OF PINAL )

1890-425

5/4

Del Terra



OFFICIAL RECORDS OF  
PINAL COUNTY RECORDER  
KATHLEEN C. FELIX

DATE: 25FEB93 TIME: 1100  
FEE: \$5.00 \$4.00 \$.00  
PAGES: 002  
DOCKET: 1890 PAGE: 425  
INSTRUMENT # 070746

SECOND AMENDED  
NOTICE OF MINING LOCATION  
LODE CLAIM

NOTICE IS HEREBY GIVEN THAT ASARCO Incorporated hereby claims the land hereinafter described as a Lode Mining Claim, under and pursuant to the laws of the United States of America and the State of Arizona, having discovered a lode, vein or deposit of valuable minerals within the limits of this claim as hereinafter established. The name of this claim is:

BUR No. 55 lode.

67300  
4.3

THAT THE EXTENT of this claim is 1,500 feet in length and 600 feet along the surface in width, claiming 300 feet on each side of the center line. The "location monument," at which a copy of this notice is posted, is on the center line, 10 feet from the WEST end center; thence, in length 1,490 feet in a EAST and 10 feet in a WEST direction. The general course of this claim is East to West.

THE UNDERSIGNED has distinctly marked the said location on the ground, so that its surface boundaries may be readily traced, by six substantial posts at least 2" x 2" x 4'6", one at each corner and one at each end center, each so marked or inscribed as to indicate the intended location.

SAID CLAIM is situated in the Mineral Creek Mining District, Pinal County, State of Arizona, and is more particularly described as follows:

BEGINNING at the N.E. corner monument, which is located North 1770 feet and East 450 feet from the sec. cor. of Sections 17, 18, 19 & 20, T.3 S., R.14 E., Gila & Salt River Meridian; thence

RECEIVED  
B.L.M. AZ STATE OFFICE  
PHOENIX, ARIZONA  
MAR 25 10 48 AM '93

300 feet South to the East end center; thence  
300 feet South to the S.E. corner; thence  
1,500 feet West to the S.W. corner; thence  
300 feet North to the West end center; thence  
300 feet North to the N.W. corner; thence  
1,500 feet East to the point and place of beginning.

Said claim is located in the:

SE 1/4 of Sec. 18, T.3 S., R.14 E.  
1/4 of Sec. 18, T.3 S., R.14 E.  
SW 1/4 of Sec. 17, T.3 S., R.14 E.  
1/4 of Sec. 17, T.3 S., R.14 E.

and/or Lot(s):

9  
4

18/038/14EN

17/038/14EN

Gila & Salt River Meridian.

THE PURPOSE of this second amended notice is to more definitely describe the locality and boundaries of the claim, and to correct any irregularities, errors or defects which may have existed or may exist in the original location or the record thereof, and is made without waiving any rights acquired under and by virtue of the original location. The original Notice of Location and Amended Notice of Location are recorded in the official records of Pinal County, Arizona, as follows:

LOCATION DATE	DATE RECORDED	BOOK/DOC	PAGE	BLM SERIAL NO.
<u>6/15/73</u>	<u>9/7/73</u>	<u>719</u>	<u>661</u>	<u>A MC 67300</u>
<u>7/24/79</u>	<u>8/22/79</u>	<u>974</u>	<u>327</u>	

Located, dated and posted on the ground this 1 day of February, 1993.

Agent

LOCATOR: ASARCO Incorporated  
Ray Unit  
P. O. Box 8  
Hayden, AZ 85235

no chy  
ENTERED IN COMPUTER

4-2-93

SUPPLEMENTAL INFORMATION FORM

(B.L.M. ORGANIC ACT)

The name of this claim is                      BUR NO. 55, which  
 is recorded in           Docket 719                     at page  
                    661                     in the office of the Recorder  
 of           PINAL                     County, Arizona.

The latest amendment of the aforesaid claim is the                       
          BUR NO. 55                     claim and recorded in                       
          Docket 974                     at page           327                    .

The current owner is KENNECOTT COPPER CORPORATION, % MINE  
 ENGINEERING DEPARTMENT, whose address is Hayden, Arizona  
 85235.

This is a                     LODE                     claim which was  
 located on                     JUNE 15                     in the year  
 of                     1973                    .

This claim is situated in           SE<sup>1</sup>/<sub>4</sub> - SW<sup>1</sup>/<sub>4</sub>                      
 of Section (s)           18 - 17                    , Township           3S                    ,  
 Range           14E                    , G. & S. R. B. & M.

RECEIVED OFFICE  
 B.L.M. ARIZONA  
 OCT 3 10 00 AM '79  
 PHOENIX, ARIZONA

STATE OF ARIZONA  
COUNTY OF PINAL

I hereby certify that the within instrument was filed for record in Pinal County, State of Arizona.

No.: 627830 A MC 67300

Date: 22 AUG 1979 09:45

Docket and Page DOCKET 974 PAGE 327

Request of: Kennecott Copper Corp

Blotted	Paged	INDEXED
<input checked="" type="checkbox"/>	<input checked="" type="checkbox"/>	<input checked="" type="checkbox"/>

Witness my hand and official seal.

WILLIAM S. TRUMAN  
Pinal County Recorder

By: Lorraine Moore DEPUTY RECORDER 974 PAGE 327

**AMENDED NOTICE OF LOCATION (LODE)**

This amendment is made by Kennecott Copper Corporation, owner of this mining claim to correct any errors or omissions in the original location hereof or the recording of this mining claim which was originally located June 15, 1973, and the date of location thereof recorded in the Pinal County recorder's office under Docket 719, page 661.



NOTICE IS HEREBY GIVEN that the Bur No. 55 Lode Mining Claim was located by Ray Mines Division of Kennecott Copper Corporation whose address is Hayden, Arizona 85235, on July 24, 1979. Said claim is 1500 feet in length along the vein or deposit of mineral-bearing rock in place and 600 feet in width (300 feet on either side of the center line of the claim), forming a claim in the shape of a parallelogram.

The general course of this claim is East and West.

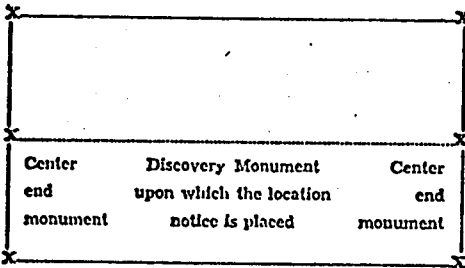
This notice is posted at the Southeast corner of the claim, which location monument is approximately 750 feet East and 4230 feet South from the Northwest corner of Section 17, Township 35, Range 14E, G&SRM.

The location monument is in Section 17, Township 35, Range 14E, G&SRM.

The claim is situated in the Mineral Creek Mining District approximately

5000 feet southeast of Haleys Mtn.  
and falls within the Southeast 1/4 and South west 1/4 of Section(s) 17 & 18, Township 35, Range 14E, G&SRM, Pinal County, Arizona.

RECEIVED OFFICE  
B.L.M. STATE OF ARIZONA  
OCT 3 10 00 AM '79  
PHOENIX, ARIZONA



KENNECOTT COPPER CORPORATION, Locator

By: Neil A. Linder  
Agent

Date of Amendment: July 24, 1979

STATE OF ARIZONA, County of \_\_\_\_\_ ss.: Fee No. \_\_\_\_\_

I hereby certify that the within instrument was filed and recorded at request of \_\_\_\_\_

\_\_\_\_\_ in Docket \_\_\_\_\_ Page \_\_\_\_\_ and indexed in Mines.

Witness my hand and official seal the day and year aforesaid.

By \_\_\_\_\_ County Recorder Deputy Recorder.

I do hereby certify that the within and recorded in trustment of recorded PAGE 68 of 719  
SEP 7 1973 Docket 719  
475035 WILLIAM S. TRUMAN, Pinal County Recorder, by *Jean Woodman*  
Records of Pinal County, Arizona  
WITNESS my hand and official seal the day and year aforesaid

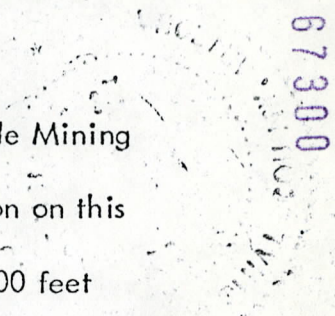
INDEXED

DOCKET 719 PAGE 661

NOTICE OF LOCATION  
(LODE)

A MC 67300

NOTICE IS HEREBY GIVEN That the Bur No. 55 Lode Mining Claim was located by Ray Mines Division, Kennecott Copper Corporation on this 15<sup>th</sup> day of June, 1973, for mining purposes. Said claim is 1500 feet in length along the vein or deposit of mineral-bearing rock in place and 300 feet in width on each side of the center of said vein or deposit, from end to end of said claim. The general course of this claim is easterly and westerly and is situated in the Mineral Creek Mining District, Pinal County, Arizona. The discovery post is located approximately 6600 feet north and 900 feet east from the southeast corner of Section 19, T3S, R14E, G. & S.R.M.



RECEIVED  
PINAL COUNTY RECORDER'S OFFICE  
OCT 3 10 00 AM '79  
PINAL COUNTY ARIZONA

This claim runs from the discovery monument, or stake on which the notice is posted 50 feet in an easterly direction to the east center end monument, or stake, and 1450 feet in a westerly direction from the aforesaid monument, or stake, to the west center end monument or stake, and is also marked by two corner monuments, or stakes, at each end of said claim, one on each side of and 300 feet from the center end monuments, or stakes, making the claim in the form of a parallelogram.

*F. Blaine Greenhalgh*  
F. Blaine Greenhalgh, Agent

WITNESS:

*Leslie Payne*

MAP FILED IN A MC 66892

SUPPLEMENTAL INFORMATION FORM

(B.L.M. ORGANIC ACT)

The name of this claim is                      BUR NO. 56, which  
is recorded in Docket 719 at page  
662 in the office of the Recorder  
of PINAL County, Arizona.

The latest amendment of the aforesaid claim is the                       
BUR NO. 56 claim and recorded in                       
Docket 974 at page 329.

The current owner is KENNECOTT COPPER CORPORATION, % MINE  
ENGINEERING DEPARTMENT, whose address is Hayden, Arizona  
85235.

This is a LODE claim which was  
located on JUNE 15 in the year  
of 1973.

This claim is situated in SW<sup>1</sup>/<sub>4</sub>  
of Section (s) 17, Township 3S,  
Range 14E, G. & S. R. B. & M.

RECEIVED  
BLM, AZ STATE OFFICE  
OCT 3 10 00 AM '79  
PHOENIX, ARIZONA

STATE OF ARIZONA  
COUNTY OF PINAL

Blotted	Paged	Indexed
		INDEXED

I hereby certify that the within instrument was filed for record in Pinal County, State of Arizona.

Witness my hand and official seal.

WILLIAM S. TRUMAN  
Pinal County Recorder

By: Laraine Moore

Deputy Docket 974 PAGE 329

No.: 627831

A MC 67301

Date: 22 AUG 1979 9 45

Docket and Page Docket 974 PAGE 329

Request of: Kennecott Copper Corp

AMENDED NOTICE OF LOCATION (LODE)



This amendment is made by Kennecott Copper Corporation, owner of this mining claim to correct any errors or omissions in the original location hereof or the record hereof of this mining claim which was originally located June 15, 1973, and the notice of location thereof recorded in the Pinal County recorder's office under Docket 719, page 662.

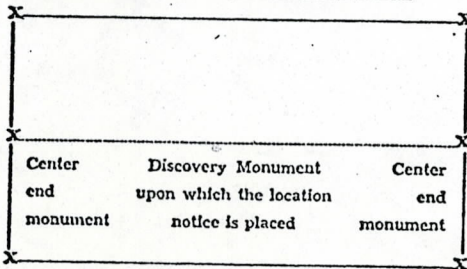
NOTICE IS HEREBY GIVEN that the Bur No. 56 Lode Mining Claim was located by Ray Mines Division of Kennecott Copper Corporation whose address is Hayden, Arizona 85235, on July 24, 1979. Said claim is 1500 feet in length along the vein or deposit of mineral-bearing rock in place and 600 feet in width (300 feet on either side of the center line of the claim), forming a claim in the shape of a parallelogram.

The general course of this claim is East and West.

This notice is posted at the Northwest corner of the claim, which location monument is approximately 750 feet East and 4230 feet South from the Northwest corner of Section 17, Township 35, Range 14E, G&SRM.

The location monument is in Section 17, Township 35, Range 14E, G&SRM.

The claim is situated in the Mineral Creek Mining District approximately 6500 feet southeast of Haleys Mtn. and falls within the southwest 1/4 of Section(s) 17, Township 35, Range 14E, G&SRM, Pinal County, Arizona.



KENNECOTT COPPER CORPORATION, Locator

By: Neil A. Lambert  
Agent

Date of Amendment: July 24, 1979

STATE OF ARIZONA, County of

ss.: Fee No. \_\_\_\_\_

I hereby certify that the within instrument was filed and recorded at request of \_\_\_\_\_

\_\_\_\_\_ In Docket \_\_\_\_\_ Page \_\_\_\_\_ and Indexed in Mines.

Witness my hand and official seal the day and year aforesaid.

\_\_\_\_\_ County Recorder By \_\_\_\_\_ Deputy Recorder.

RECEIVED OFFICE  
B.L.M. AZ STATE OFFICE  
OCT 3 10 00 AM '79  
PHOENIX, ARIZONA

I do hereby certify that the within named instrument was recorded  
SEP 27 1973 at 2:45 PM Docket 719 Page 662  
475036 WILLIAM S. TRUMAN, Pinal County Recorder, by *Jean Hoffman*  
Records of Pinal County, Arizona  
WITNESS my hand and official seal the day and year aforesaid

INDEXED

NOTICE OF LOCATION  
(LODE)

NOTICE IS HEREBY GIVEN That the Bur No. 56 Lode Mining Claim was located by Ray Mines Division, Kennecott Copper Corporation on this 15<sup>th</sup> day of June, 1973, for mining purposes. Said claim is 1500 feet in length along the vein or deposit of mineral-bearing rock in place and 300 feet in width on each side of the center of said vein or deposit, from end to end of said claim. The general course of this claim is easterly and westerly and is situated in the Mineral Creek Mining District, Pinal County, Arizona. The discovery post is located approximately 6000 feet north and 1000 feet east from the southeast corner of Section 19, T3S, R14E, G. & S.R.M.

This claim runs from the discovery monument, or stake on which the notice is posted 1450 feet in an easterly direction to the east center end monument, or stake, and 50 feet in a westerly direction from the aforesaid monument, or stake, to the west center end monument or stake, and is also marked by two corner monuments, or stakes, at each end of said claim, one on each side of and 300 feet from the center end monuments, or stakes, making the claim in the form of a parallelogram.

*F. Blaine Greenhalgh*  
F. Blaine Greenhalgh, Agent

WITNESS:

*Ludie Payne*

MAP FILED IN A MC 66892

RECEIVED OFFICE  
B.L.M. AZ STATE OFFICE  
OCT 3 10 00 AM '79  
PHOENIX, ARIZONA

A MC 67301



Q 5/4

Del Surra



OFFICIAL RECORDS OF  
PINAL COUNTY RECORDER  
KATHLEEN C. FELIX

DATE: 25FEB93 TIME: 1100  
FEE: \$5.00 \$4.00 \$.00  
PAGES: 002  
DOCKET: 1890 PAGE: 427  
INSTRUMENT # 070747

SECOND AMENDED

NOTICE OF MINING LOCATION  
LODE CLAIM

67302

BUR No. 57 lode.

THAT THE EXTENT of this claim is 1,500 feet in length and 600 feet along the surface in width, claiming 300 feet on each side of the center line. The "location monument," at which a copy of this notice is posted, is on the center line, 10 feet from the WEST end center; thence, in length 1,490 feet in a EAST and 10 feet in a WEST direction. The general course of this claim is East to West.

THE UNDERSIGNED has distinctly marked the said location on the ground, so that its surface boundaries may be readily traced, by six substantial posts at least 2" x 2" x 4'6", one at each corner and one at each end center, each so marked or inscribed as to indicate the intended location.

SAID CLAIM is situated in the Mineral Creek Mining District, Pinal County, State of Arizona, and is more particularly described as follows:

BEGINNING at the N.E. corner monument, which is located North 1170 feet and East 450 feet from the sec. cor. of Sections 17, 18, 19 & 20, T.3 S., R.14 E., Gila & Salt River Meridian; thence

300 feet South to the East end center; thence  
300 feet South to the S.E. corner; thence  
1,500 feet West to the S.W. corner; thence  
300 feet North to the West end center; thence  
300 feet North to the N.W. corner; thence  
1,500 feet East to the point and place of beginning.

RECEIVED  
BLM AZ STATE OFFICE  
PHOENIX, ARIZONA  
MAR 25 10 48 AM '93

Said claim is located in the:

SE 1/4 of Sec. 18, T.3 S., R.14 E.  
SW 1/4 of Sec. 17, T.3 S., R.14 E.  
1/4 of Sec. 17, T.3 S., R.14 E.

and/or Lot(s):

N/A

Gila & Salt River Meridian.

18/032/14E N  
17/032/14E N

THE PURPOSE of this second amended notice is to more definitely describe the locality and boundaries of the claim, and to correct any irregularities, errors or defects which may have existed or may exist in the original location or the record thereof, and is made without waiving any rights acquired under and by virtue of the original location. The original Notice of Location and Amended Notice of Location are recorded in the official records of Pinal County, Arizona, as follows:

LOCATION DATE	DATE RECORDED	BOOK/DOC	PAGE	BLM SERIAL NO.
<u>6/15/73</u>	<u>9/7/73</u>	<u>719</u>	<u>663</u>	<u>A MC 67302</u>
<u>7/24/79</u>	<u>8/22/79</u>	<u>974</u>	<u>331</u>	

Located, dated and posted on the ground this 1 day of February, 1993.

Agent

LOCATOR: ASARCO Incorporated  
Ray Unit  
P. O. Box 8  
Hayden, AZ 85235

no chg  
ENTERED IN COMPUTER

4-2-93

SUPPLEMENTAL INFORMATION FORM

(B.L.M. ORGANIC ACT)

The name of this claim is                      BUR NO. 57, which  
 is recorded in           Docket 719                     at page  
                    663                     in the office of the Recorder  
 of           PINAL                     County, Arizona.

The latest amendment of the aforesaid claim is the                       
          BUR NO. 57                     claim and recorded in                       
          Docket 974                     at page           331                    .

The current owner is KENNECOTT COPPER CORPORATION, % MINE  
 ENGINEERING DEPARTMENT, whose address is Hayden, Arizona  
 85235.

This is a           LODE                     claim which was  
 located on           JUNE 15                     in the year  
 of                     1973                    .

This claim is situated in           SE $\frac{1}{4}$  - SW $\frac{1}{4}$                       
 of Section (s)           18 - 17                    , Township           3S                    ,  
 Range           14E                    , G. & S. R. B. & M.

RECEIVED OFFICE  
 B.L.M. STATE ARIZONA  
 OCT 3 10 00 AM '79  
 PHOENIX, ARIZONA


STATE OF ARIZONA  
COUNTY OF PINAL } ss.  
Blotted Paged Indexed

I hereby certify that the within instrument was filed for record in Pinal County, State of Arizona.  
Witness my hand and official seal.  
WILLIAM S. TRUMAN  
Pinal County Recorder

No.: 627832  
Date: 22 AUG 1979 09:45  
Docket and Page: 974 PAGE 331  
Request of: Kennecott Copper Corp

By: Lorraine Moore Deputy

AMENDED NOTICE OF LOCATION (LODE)



This amendment is made by Kennecott Copper Corporation, owner of this mining claim to correct any errors or omissions in the original location hereof or the record hereof of this mining claim which was originally located June 15, 1973, and the notice of location thereof recorded in the Pinal County recorder's office under Docket 719, page 663.

NOTICE IS HEREBY GIVEN that the Bur No. 57 Lode Mining Claim was located by Ray Mines Division of Kennecott Copper Corporation whose address is Hayden, Arizona 85235, on July 24, 1979. Said claim is 1500 feet in length along the vein or deposit of mineral-bearing rock in place and 600 feet in width (300 feet on either side of the center line of the claim), forming a claim in the shape of a parallelogram.

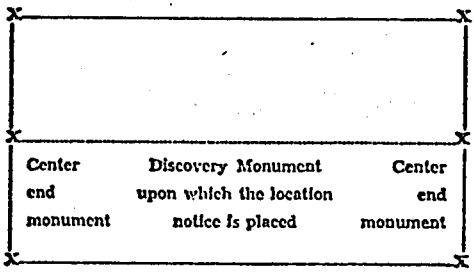
The general course of this claim is East and West.

This notice is posted at the Northeast corner of the claim, which location monument is approximately 750 feet East and 4230 feet South from the Northwest corner of Section 17, Township 35, Range 14E, G&SRM.

The location monument is in Section 17, Township 35, Range 14E, G&SRM.

The claim is situated in the Mineral Creek Mining District approximately 5500 feet southeast of Haleys Mtn. and falls within the southeast 1/4 of Section(s) 17 & 18, Township 35, Range 14E, G&SRM, Pinal County, Arizona.

RECEIVED OFFICE  
BLM. AZ STATE OFFICE  
OCT 3 10 00 AM '79  
PHOENIX, ARIZONA



KENNECOTT COPPER CORPORATION, Locator

By: Neil Ashburn  
Agent

Date of Amendment: July 24, 1979

STATE OF ARIZONA, County of \_\_\_\_\_ ss.: Fee No. \_\_\_\_\_  
I hereby certify that the within instrument was filed and recorded at request of \_\_\_\_\_  
\_\_\_\_\_ in Docket \_\_\_\_\_ Page \_\_\_\_\_ and indexed in \_\_\_\_\_  
Witness my hand and official seal the day and year aforesaid.  
\_\_\_\_\_  
County Recorder By \_\_\_\_\_ Deputy Recorder.

I do hereby certify that the within aforesaid instrument was recorded at  
SEP 7 1973 at 2:14 PM Docket 719 PAGE 663  
475037  
WITNESS my hand and official seal the day and year aforesaid.  
WILLIAM S. TRUMAN, Pinal County Recorder, By *[Signature]* Deputy  
Records of Pinal County, Arizona  
A MC 67302

INDEXED

NOTICE OF LOCATION  
(LODE)

NOTICE IS HEREBY GIVEN That the Bur No. 57 Lode Mining  
Claim was located by Ray Mines Division, Kennecott Copper Corporation on this  
15<sup>th</sup> day of June, 1973, for mining purposes. Said claim is 1500 feet  
in length along the vein or deposit of mineral-bearing rock in place and 300 feet  
in width on each side of the center of said vein or deposit, from end to end of  
said claim. The general course of this claim is easterly and westerly and is  
situated in the Mineral Creek Mining District, Pinal County, Arizona. The  
discovery post is located approximately 6000 feet north and 900  
feet east from the southeast corner of Section 19, T3S, R14E, G. & S.R.M.

This claim runs from the discovery monument, or stake on which the  
notice is posted 50 feet in an easterly direction to the east center  
end monument, or stake, and 1450 feet in a westerly direction from the  
aforesaid monument, or stake, to the west center end monument or stake, and is  
also marked by two corner monuments, or stakes, at each end of said claim, one  
on each side of and 300 feet from the center end monuments, or stakes, making  
the claim in the form of a parallelogram.

*F. Blaine Greenhalgh*  
F. Blaine Greenhalgh, Agent

WITNESS:

*Leslie Payne*

RECEIVED  
B.L.M. AZ STATE OFFICE  
OCT 3 10 00 AM '79  
PHOENIX, ARIZONA  
A MC 67302

MAP FILED IN A MC 66892

SUPPLEMENTAL INFORMATION FORM

(B.L.M. ORGANIC ACT)

The name of this claim is                      BUR NO. 58, which  
 is recorded in           Docket 719                     at page  
                    664                     in the office of the Recorder  
 of           PINAL                     County, Arizona.

The latest amendment of the aforesaid claim is the                       
          BUR NO. 58                     claim and recorded in                       
          Docket 974                     at page           333                    .

The current owner is KENNECOTT COPPER CORPORATION, % MINE  
 ENGINEERING DEPARTMENT, whose address is Hayden, Arizona  
 85235.

This is a                     LODE                     claim which was  
 located on                     JUNE 15                     in the year  
 of                     1973                    .

This claim is situated in           SW<sup>1</sup>/<sub>4</sub> - NW<sup>1</sup>/<sub>4</sub>                      
 of Section (s)           17 - 20                    , Township           3S                    ,  
 Range           14E                    , G. & S. R. B. & M.

RECEIVED OFFICE  
 B.L.M. STATE  
 OCT 3 10 00 AM '79  
 PHOENIX, ARIZONA

STATE OF ARIZONA  
COUNTY OF PINAL

Blotted	Paged	Indexed
		INDEXED

I hereby certify that the within instrument was filed for record in Pinal County, State of Arizona.

Witness my hand and official seal.

WILLIAM S. TRUMAN  
Pinal County Recorder.

No.: 627833

Date: 22 AUG 1979 09:45


Docket and Page: DOCKET 974 PAGE 333

Request of: Kennecott Copper Corp

By: Larraine Moore Deputy DOCKET 974 PAGE 333

AMENDED NOTICE OF LOCATION (LODE)

This amendment is made by Kennecott Copper Corporation, owner of this mining claim to correct any errors or omissions in the original location hereof or the record hereof of this mining claim which was originally located June 15, 1973, and the notice of location thereof recorded in the Pinal County recorder's office under Docket 719, page 664.



NOTICE IS HEREBY GIVEN that the Bur No. 58 Lode Mining Claim was located by Ray Mines Division of Kennecott Copper Corporation whose address is Hayden, Arizona 85235, on July 24, 1979. Said claim is 1500 feet in length along the vein or deposit of mineral-bearing rock in place and 600 feet in width (300 feet on either side of the center line of the claim), forming a claim in the shape of a parallelogram.

The general course of this claim is East and West.

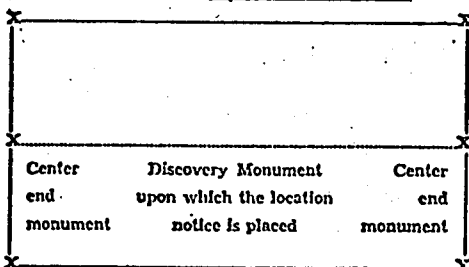
This notice is posted at the Southwest corner of the claim, which location monument is approximately 700 feet East and 100 feet South from the Northwest corner of Section 20, Township 35, Range 14E, G&SRM.

The location monument is in Section 20, Township 35, Range 14E, G&SRM.

The claim is situated in the Mineral Creek Mining District approximately

7000 feet southeast of Hales Mtn.  
and falls within the Southwest 1/4 Northwest 1/4 of Section(s) 17 & 20, Township 35, Range 14E, G&SRM, Pinal County, Arizona.

RECEIVED OFFICE  
B.L.M. AZ STATE  
OCT 3 10 00 AM '79  
PHOENIX, ARIZONA



KENNECOTT COPPER CORPORATION, Locator

By: Neil Arthur Lee  
Agent

Date of Amendment: July 24, 1979

STATE OF ARIZONA, County of \_\_\_\_\_ ss: Fee No. \_\_\_\_\_

I hereby certify that the within instrument was filed and recorded at request of \_\_\_\_\_

In Docket \_\_\_\_\_ Page \_\_\_\_\_ and indexed in Mines.

Witness my hand and official seal the day and year aforesaid.

County Recorder \_\_\_\_\_ By \_\_\_\_\_ Deputy Recorder.

I do certify that the within aged instrument was recorded  
SEP 1973 at 2:45 PM Docket 719 PAGE 664  
475038  
WILLIAM S. TRUMAN, Pinal County Recorder, by *John Truman* deputy  
Records of Pinal County, Arizona  
WITNESS my hand and official seal the day and year aforesaid.

A MC 67303

INDEXED

7 NOTICE OF LOCATION (LODE)

NOTICE IS HEREBY GIVEN That the Bur No. 58 Lode Mining Claim was located by Ray Mines Division, Kennecott Copper Corporation on this 15<sup>th</sup> day of June, 1973, for mining purposes. Said claim is 1500 feet in length along the vein or deposit of mineral-bearing rock in place and 300 feet in width on each side of the center of said vein or deposit, from end to end of said claim. The general course of this claim is easterly and westerly and is situated in the Mineral Creek Mining District, Pinal County, Arizona. The discovery post is located approximately 5400 feet north and 1000 feet east from the southeast corner of Section 19, T3S, R14E, G. & S.R.M.

This claim runs from the discovery monument, or stake on which the notice is posted 1450 feet in an easterly direction to the east center end monument, or stake, and 50 feet in a westerly direction from the aforesaid monument, or stake, to the west center end monument or stake, and is also marked by two corner monuments, or stakes, at each end of said claim, one on each side of and 300 feet from the center end monuments, or stakes, making the claim in the form of a parallelogram.

RECEIVED  
B.L.M. AZ STATE OFFICE  
OCT 3 10 00 AM '79  
PHOENIX, ARIZONA

*F. Blaine Greenhalgh*  
F. Blaine Greenhalgh, Agent

WITNESS:

*Leslie Payne*

MAP FILED IN A MC 66892

② 5/4

Del Socra

1890-429



OFFICIAL RECORDS OF  
PINAL COUNTY RECORDER  
KATHLEEN C. FELIX

DATE: 25FEB93 TIME: 1100  
FEE: \$5.00 \$4.00 \$.00  
PAGES: 002  
DOCKET: 1890 PAGE: 429  
INSTRUMENT # 070748

SECOND AMENDED  
NOTICE OF MINING LOCATION  
LODE CLAIM

NOTICE IS HEREBY GIVEN THAT ASARCO Incorporated hereby claims the land hereinafter described as a Lode Mining Claim, under and pursuant to the laws of the United States of America and the State of Arizona, having discovered a lode, vein or deposit of valuable minerals within the limits of this claim as hereinafter established. The name of this claim is:

BUR No. 59 lode.

67304

THAT THE EXTENT of this claim is 1,500 feet in length and 600 feet along the surface in width, claiming 300 feet on each side of the center line. The "location monument," at which a copy of this notice is posted, is on the center line, 10 feet from the WEST end center; thence, in length 1,490 feet in a EAST and 10 feet in a WEST direction. The general course of this claim is East to West.

THE UNDERSIGNED has distinctly marked the said location on the ground, so that its surface boundaries may be readily traced, by six substantial posts at least 2" x 2" x 4'6", one at each corner and one at each end center, each so marked or inscribed as to indicate the intended location.

SAID CLAIM is situated in the Mineral Creek Mining District, Pinal County, State of Arizona, and is more particularly described as follows:

BEGINNING at the N.E. corner monument, which is located North 570 feet and East 450 feet from the sec. cor. of Sections 17, 18, 19 & 20, T.3 S., R.14 E., Gila & Salt River Meridian; thence

- 300 feet South to the East end center; thence
- 300 feet South to the S.E. corner; thence
- 1,500 feet West to the S.W. corner; thence
- 300 feet North to the West end center; thence
- 300 feet North to the N.W. corner; thence
- 1,500 feet East to the point and place of beginning.

RECEIVED  
BLM AZ STATE OFFICE  
PHOENIX, ARIZONA  
MAR 25 10 48 AM '93

Said claim is located in the:

- SE 1/4 of Sec. 18, T.3 S., R.14 E.
- SW 1/4 of Sec. 17, T.3 S., R.14 E.
- NE 1/4 of Sec. 19, T.3 S., R.14 E.
- NW 1/4 of Sec. 20, T.3 S., R.14 E.

and/or Lot(s):  
N/A

- 18/038/14E N
- 17/038/14E N
- 19/038/14E N
- 20/038/14E N

Gila & Salt River Meridian.

THE PURPOSE of this second amended notice is to more definitely describe the locality and boundaries of the claim, and to correct any irregularities, errors or defects which may have existed or may exist in the original location or the record thereof, and is made without waiving any rights acquired under and by virtue of the original location. The original Notice of Location and Amended Notice of Location are recorded in the official records of Pinal County, Arizona, as follows:

LOCATION DATE	DATE RECORDED	BOOK/DOC	PAGE	BLM SERIAL NO.
<u>6/15/73</u>	<u>9/7/73</u>	<u>719</u>	<u>665</u>	<u>A MC 67304</u>
<u>7/24/79</u>	<u>8/22/79</u>	<u>974</u>	<u>335</u>	

Located, dated and posted on the ground this 1 day of February , 1993.

Agent

LOCATOR: ASARCO Incorporated  
Ray Unit  
P. O. Box 8  
Hayden, AZ 85235

Desc chg  
ENTERED IN COMPUTER  
4-2-93



SUPPLEMENTAL INFORMATION FORM

(B.L.M. ORGANIC ACT)

The name of this claim is                      BUR NO. 59, which  
 is recorded in           Docket 719                     at page  
                    665                     in the office of the Recorder  
 of           PINAL                     County, Arizona.

The latest amendment of the aforesaid claim is the                       
          BUR NO. 59                     claim and recorded in                       
          Docket 974                     at page           335                    .

The current owner is KENNECOTT COPPER CORPORATION, % MINE  
 ENGINEERING DEPARTMENT, whose address is Hayden, Arizona  
 85235.

This is a                     LODE                     claim which was  
 located on                     JUNE 15                     in the year  
 of                     1973                    .

This claim is situated in           SE<sup>1</sup>/<sub>4</sub> - SW<sup>1</sup>/<sub>4</sub> - NW<sup>1</sup>/<sub>4</sub> - NW<sup>1</sup>/<sub>4</sub>                      
 of Section (s)           18 - 17 - 19 - 20                    , Township           3S                    ,  
 Range           14E                    , G. & S. R. B. & M.

RECEIVED OFFICE  
 B.L.M. AZ STATE  
 PHOENIX, ARIZONA  
 OCT 3 10 00 AM '79

STATE OF ARIZONA  
COUNTY OF PINAL

Blotted	Paged	Indexed
		INDEXED

I hereby certify that the within instrument was filed for record in Pinal County, State of Arizona.

Witness my hand and official seal.

WILLIAM S. TRUMAN  
Pinal County Recorder

No.: 627834


Date: 22 AUG 1979 0945

Docket and Page: DOCKET 974 PAGE 335

Request of: *Kennecott Copper Corp*  
DOCKET 974 PAGE 335

By: *Laraine Moore* Deputy

AMENDED NOTICE OF LOCATION (LODE)



This amendment is made by Kennecott Copper Corporation, owner of this mining claim to correct any errors or omissions in the original location hereof or the record hereof of this mining claim which was originally located June 15, 1973, and the notice of location thereof recorded in the Pinal County recorder's office under Docket 719, page 665.

NOTICE IS HEREBY GIVEN that the Bur No. 59 Lode Mining Claim was located by Ray Mines Division of Kennecott Copper Corporation whose address is Hayden, Arizona 85235, on July 24, 1979. Said claim is 1500 feet in length along the vein or deposit of mineral-bearing rock in place and 600 feet in width (300 feet on either side of the center line of the claim), forming a claim in the shape of a parallelogram.

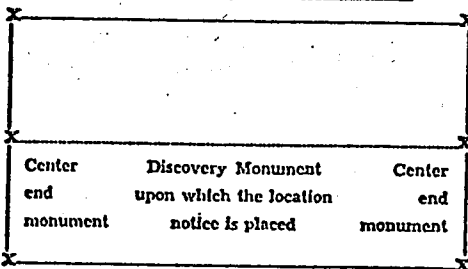
The general course of this claim is East and West.

This notice is posted at the Southeast corner of the claim, which location monument is approximately 700 feet East and 100 feet south from the Northwest corner of Section 20, Township 35, Range 14E, G&SRM.

The location monument is in Section 20, Township 35, Range 14E, G&SRM.

The claim is situated in the Mineral Creek Mining District approximately

5500 feet southeast of Haleys Mtn.  
and falls within the Northeast 1/4, Southeast 1/4, Southwest 1/4, Northwest 1/4 of Section(s) 17, 18, 19 & 20, Township 35, Range 14E, G&SRM, Pinal County, Arizona.



KENNECOTT COPPER CORPORATION, Locator

By: *Neil A. Ambrose*  
Agent

Date of Amendment: July 24, 1979

STATE OF ARIZONA, County of \_\_\_\_\_ ss.: Fee No. \_\_\_\_\_

I hereby certify that the within instrument was filed and recorded at request of \_\_\_\_\_

\_\_\_\_\_ In Docket \_\_\_\_\_ Page \_\_\_\_\_ and indexed in Mines.

Witness my hand and official seal the day and year aforesaid.

County Recorder \_\_\_\_\_ By \_\_\_\_\_ Deputy Recorder.

RECEIVED OFFICE  
B.L.M. REGISTRY  
OCT 3 10 00 AM '79  
PHOENIX, ARIZONA

INDEXED

I hereby certify that the within named instrument was duly recorded on this 7<sup>th</sup> day of June, 1973 at 2:45 PM Docket 475039 Page 685 Records of Pinal County, Arizona  
 WITNESS my hand and official seal the day and year aforesaid.  
 WILLIAM S. TRUMAN, Pinal County Recorder, By [Signature] Deputy

### NOTICE OF LOCATION (LODE)

NOTICE IS HEREBY GIVEN That the Bur No. 59 Lode Mining Claim was located by Ray Mines Division, Kennecott Copper Corporation on this 15<sup>th</sup> day of June, 1973, for mining purposes. Said claim is 1500 feet in length along the vein or deposit of mineral-bearing rock in place and 300 feet in width on each side of the center of said vein or deposit, from end to end of said claim. The general course of this claim is easterly and westerly and is situated in the Mineral Creek Mining District, Pinal County, Arizona. The discovery post is located approximately 5400 feet north and 900 feet east from the southeast corner of Section 19, T3S, R14E, G. & S.R.M.

This claim runs from the discovery monument, or stake on which the notice is posted 50 feet in an easterly direction to the east center end monument, or stake, and 1450 feet in a westerly direction from the aforesaid monument, or stake, to the west center end monument or stake, and also marked by two corner monuments, or stakes, at each end of said claim, one on each side of and 300 feet from the center end monuments, or stakes, making the claim in the form of a parallelogram.

[Signature]  
 F. Blaine Greenhalgh, Agent

WITNESS:

[Signature]  
 Lushie Payne

A MC 67304

RECEIVED  
 B.L.M. AZ STATE OFFICE  
 OCT 3 10 00 AM '79  
 PHOENIX, ARIZONA

MAP FILED IN A MC 66892

STATE OF ARIZONA )  
COUNTY OF PINAL )

© 5/4

1890-431

Del Surra



OFFICIAL RECORDS OF  
PINAL COUNTY RECORDER  
KATHLEEN C. FELIX

DATE: 25FEB93 TIME: 110  
FEE: \$5.00 \$4.00 \$.0  
PAGES: 002  
DOCKET: 1890 PAGE: 431  
INSTRUMENT # 070749

**SECOND AMENDED**  
NOTICE OF MINING LOCATION  
LODE CLAIM

NOTICE IS HEREBY GIVEN THAT ASARCO Incorporated hereby claims the land hereinafter described as a Lode Mining Claim, under and pursuant to the laws of the United States of America and the State of Arizona, having discovered a lode, vein or deposit of valuable minerals within the limits of this claim as hereinafter established. The name of this claim is:

BUR No. 60 lode.

67305

THAT THE EXTENT of this claim is 1,500 feet in length and 600 feet along the surface in width, claiming 300 feet on each side of the center line. The "location monument," at which a copy of this notice is posted, is on the center line, 10 feet from the WEST end center; thence, in length 1,490 feet in an EAST and 10 feet in a WEST direction. The general course of this claim is East to West.

THE UNDERSIGNED has distinctly marked the said location on the ground, so that its surface boundaries may be readily traced, by six substantial posts at least 2" x 2" x 4'6", one at each corner and one at each end center, each so marked or inscribed as to indicate the intended location.

SAID CLAIM is situated in the Mineral Creek Mining District, Pinal County, State of Arizona, and is more particularly described as follows:

BEGINNING at the N.E. corner monument, which is located South 30 feet and East 450 feet from the sec. cor. of Sections 17, 18, 19 & 20, T.3 S., R.14 E., Gila & Salt River Meridian; thence

300 feet South to the East end center; thence  
300 feet South to the S.E. corner; thence  
1,500 feet West to the S.W. corner; thence  
300 feet North to the West end center; thence  
300 feet North to the N.W. corner; thence  
1,500 feet East to the point and place of beginning.

RECEIVED  
BLM AZ STATE OFFICE  
MAR 23 10 48 AM '93  
PHOENIX, ARIZONA

Said claim is located in the:

NE 1/4 of Sec. 19, T.3 S., R.14 E.  
NW 1/4 of Sec. 19, T.3 S., R.14 E.  
1/4 of Sec. 20, T.3 S., R.14 E.  
1/4 of Sec. 20, T.3 S., R.14 E.

and/or Lot(s):  
N/A

19/032/14E N  
20/032/14E N

Gila & Salt River Meridian.

THE PURPOSE of this second amended notice is to more definitely describe the locality and boundaries of the claim, and to correct any irregularities, errors or defects which may have existed or may exist in the original location or the record thereof, and is made without waiving any rights acquired under and by virtue of the original location. The original Notice of Location and Amended Notice of Location are recorded in the official records of Pinal County, Arizona, as follows:

LOCATION DATE	DATE RECORDED	BOOK/DOC	PAGE	BLM SERIAL NO.
<u>6/13/73</u>	<u>9/7/73</u>	<u>719</u>	<u>666</u>	<u>A MC 67305</u>
<u>7/24/79</u>	<u>8/22/79</u>	<u>974</u>	<u>337</u>	

Located, dated and posted on the ground this 1 day of February, 1993.

Agent

LOCATOR: ASARCO Incorporated  
Ray Unit  
P. O. Box 8  
Hayden, AZ 85235

no chg  
ENTERED IN COMPUTER

4-2-93 y

SUPPLEMENTAL INFORMATION FORM

(B.L.M. ORGANIC ACT)

The name of this claim is BUR NO. 60, which  
 is recorded in Docket 719 at page  
666 in the office of the Recorder  
 of PINAL County, Arizona.

The latest amendment of the aforesaid claim is the \_\_\_\_\_  
BUR NO. 60 claim and recorded in \_\_\_\_\_  
Docket 974 at page 337.

The current owner is KENNECOTT COPPER CORPORATION, % MINE  
 ENGINEERING DEPARTMENT, whose address is Hayden, Arizona  
 85235.

This is a LODE claim which was  
 located on JUNE 13 in the year  
 of 1973.

This claim is situated in NE<sup>1</sup> - NW<sup>1</sup>  
 of Section (s) 19 - 20, Township 3S,  
 Range 14E, G. & S. R. B. & M.

RECEIVED OFFICE  
 B.L.M. STATE ARIZONA  
 OCT 3 10 00 AM '79  
 PHOENIX, ARIZONA

STATE OF ARIZONA  
COUNTY OF PINAL } ss.

Blotted	Paged	Indexed
<input checked="" type="checkbox"/>	<input checked="" type="checkbox"/>	<input checked="" type="checkbox"/>
<b>INDEXED</b>		

I hereby certify that the within instrument was filed for record in Pinal County, State of Arizona.

Witness my hand and official seal.

WILLIAM S. TRUMAN  
Pinal County Recorder

By: Lorraine Moore Deputy

No.: 627835

Date: 22 AUG 1979 09:45

Docket and Page: DOCKET 974 PAGE 337

Request of: Kennecott Copper Corp

DOCKET 974 PAGE 337

**AMENDED NOTICE OF LOCATION (LODE)**



This amendment is made by Kennecott Copper Corporation, owner of this mining claim to correct any errors or omissions in the original location hercof or the record hercof of this mining claim which was originally located June 13, 1973, and the notice of location thereof recorded in the Pinal County recorder's office under Docket 719, page 666.

NOTICE IS HEREBY GIVEN that the Bur No. 60 Lode Mining Claim was located by Ray Mines Division of Kennecott Copper Corporation whose address is Hayden, Arizona 85235, on July 24, 1979. Said claim is 1500 feet in length along the vein or deposit of mineral-bearing rock in place and 600 feet in width (300 feet on either side of the center line of the claim), forming a claim in the shape of a parallelogram.

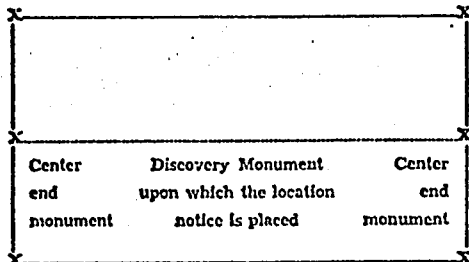
The general course of this claim is East and West.

This notice is posted at the Northeast corner of the claim, which location monument is approximately 700 feet East and 100 feet South from the Northwest corner of Section 20, Township 35, Range 14E, G&SRM.

The location monument is in Section 20, Township 35, Range 14E, G&SRM.

The claim is situated in the Mineral Creek Mining District approximately 6500 feet southeast of Haleys Mtn. and falls within the Northeast 1/4 and North west 1/4 of Section(s) 19 & 20, Township 35, Range 14E, G&SRM, Pinal County, Arizona.

RECEIVED OFFICE  
B.L.M. STATE  
OCT 3 10 00 AM '79  
PHOENIX, ARIZONA



KENNECOTT COPPER CORPORATION, Locator

By: Neil W. Sandhu  
Agent

Date of Amendment: July 24, 1979

STATE OF ARIZONA, County of \_\_\_\_\_ ss. Fee No. \_\_\_\_\_

I hereby certify that the within instrument was filed and recorded at request of \_\_\_\_\_

\_\_\_\_\_ In Docket \_\_\_\_\_ Page \_\_\_\_\_ and Indexed in Mines.

Witness my hand and official seal the day and year aforesaid.

\_\_\_\_\_  
County Recorder By \_\_\_\_\_ Deputy Recorder.

I do hereby certify that the within and instrument was recorded at the office of the Recorder of Pinal County, Arizona on this 7th day of September 1973 at 2:45 PM. Docket No. 719 Page 666  
WILLIAM S. TRUMAN, Pinal County Recorder, by *Jean Goshman* Deputy

INDEXED

NOTICE OF LOCATION (LODE)

NOTICE IS HEREBY GIVEN That the Bur No. 60 Lode Mining Claim was located by Ray Mines Division, Kennecott Copper Corporation on this 13 day of June, 1973, for mining purposes. Said claim is 1500 feet in length along the vein or deposit of mineral-bearing rock in place and 300 feet in width on each side of the center of said vein or deposit, from end to end of said claim. The general course of this claim is easterly and westerly and is situated in the Mineral Creek Mining District, Pinal County, Arizona. The discovery post is located approximately 4500 feet north and 750 feet west from the southeast corner of Section 19, T3S, R14E, G. & S.R.M.

This claim runs from the discovery monument, or stake on which the notice is posted 1450 feet in an easterly direction to the east center end monument, or stake, and 500 feet in a westerly direction from the aforesaid monument, or stake, to the west center end monument or stake, and is also marked by two corner monuments, or stakes, at each end of said claim, one on each side of and 300 feet from the center end monuments, or stakes, making the claim in the form of a parallelogram.

*F. Blaine Greenhalgh*  
F. Blaine Greenhalgh, Agent

WITNESS:

*Heslie Payne*

MAP FILED IN A MC 66892

A MC 67305

RECEIVED OFFICE B.L.M. AZ STATE OFFICE OCT 3 10 00 AM '79 PHOENIX ARIZONA

STATE OF ARIZONA )  
COUNTY OF PINAL )

ss 1890-433

5/4

Del Suran



OFFICIAL RECORDS OF  
PINAL COUNTY RECORDER  
KATHLEEN C. FELIX

DATE: 25FEB93 TIME: 1100  
FEE: \$5.00 \$4.00 \$.00  
PAGES: 002  
DOCKET: 1890 PAGE: 433  
INSTRUMENT # 070750

SECOND AMENDED  
NOTICE OF MINING LOCATION  
LODE CLAIM

67306

NOTICE IS HEREBY GIVEN THAT ASARCO Incorporated hereby claims the land hereinafter described as a Lode Mining Claim, under and pursuant to the laws of the United States of America and the State of Arizona, having discovered a lode, vein or deposit of valuable minerals within the limits of this claim as hereinafter established. The name of this claim is:

BUR No. 61 lode.

THAT THE EXTENT of this claim is 1,500 feet in length and 600 feet along the surface in width, claiming 300 feet on each side of the center line. The "location monument," at which a copy of this notice is posted, is on the center line, 10 feet from the EAST end center; thence, in length 1,490 feet in a WEST and 10 feet in a EAST direction. The general course of this claim is East to West.

THE UNDERSIGNED has distinctly marked the said location on the ground, so that its surface boundaries may be readily traced, by six substantial posts at least 2" x 2" x 4'6", one at each corner and one at each end center, each so marked or inscribed as to indicate the intended location.

SAID CLAIM is situated in the Mineral Creek Mining District, Pinal County, State of Arizona, and is more particularly described as follows:

BEGINNING at the N.E. corner monument, which is located South 30 feet and West 1050 feet from the sec. cor. of Sections 17, 18, 19 & 20, T.3 S., R.14 E., Gila & Salt River Meridian; thence

RECEIVED  
B.L.M. AZ STATE OFFICE

MAR 25 10 48 AM '93

PHOENIX, ARIZONA

300 feet South to the East end center; thence  
300 feet South to the S.E. corner; thence  
1,500 feet West to the S.W. corner; thence  
300 feet North to the West end center; thence  
300 feet North to the N.W. corner; thence  
1,500 feet East to the point and place of beginning.

19/038/14E N  
18/038/14E N

Said claim is located in the:

NE 1/4 of Sec. 19, T.3 S., R.14 E. and/or Lot(s):  
1/4 of Sec. 19, T.3 S., R.14 E. N/A  
1/4 of Sec. 18, T.3 S., R.14 E.  
1/4 of Sec. 18, T.3 S., R.14 E.  
Gila & Salt River Meridian.

THE PURPOSE of this second amended notice is to more definitely describe the locality and boundaries of the claim, and to correct any irregularities, errors or defects which may have existed or may exist in the original location or the record thereof, and is made without waiving any rights acquired under and by virtue of the original location. The original Notice of Location and Amended Notice of Location are recorded in the official records of Pinal County, Arizona, as follows:

LOCATION DATE	DATE RECORDED	BOOK/DOC	PAGE	BLM SERIAL NO.
<u>6/13/73</u>	<u>9/7/73</u>	<u>719</u>	<u>667</u>	<u>A MC 67306</u>
<u>8/10/79</u>	<u>8/22/79</u>	<u>974</u>	<u>339</u>	

Located, dated and posted on the ground this 1 day of February, 1993.

Agent

LOCATOR: ASARCO Incorporated  
Ray Unit  
P. O. Box 8  
Hayden, AZ 85235

no chy  
ENTERED IN COMPUTER  
4-2-93 gta



SUPPLEMENTAL INFORMATION FORM

(B.L.M. ORGANIC ACT)

The name of this claim is BUR NO. 61, which  
 is recorded in Docket 719 at page  
667 in the office of the Recorder  
 of PINAL County, Arizona.

The latest amendment of the aforesaid claim is the \_\_\_\_\_  
BUR NO. 61 claim and recorded in \_\_\_\_\_  
Docket 974 at page 339.

The current owner is KENNECOTT COPPER CORPORATION, % MINE  
 ENGINEERING DEPARTMENT, whose address is Hayden, Arizona  
 85235.

This is a LODE claim which was  
 located on JUNE 13 in the year  
 of 1973.

This claim is situated in NE $\frac{1}{4}$   
 of Section (s) 19, Township 3S,  
 Range 14E, G. & S. R. B. & M.

RECEIVED OFFICE  
 B.L.M. REGISTRATION  
 OCT 3 10 00 AM '79  
 PHOENIX, ARIZONA

STATE OF ARIZONA  
COUNTY OF PINAL

ss.

I hereby certify that the within instrument was filed for record in Pinal County, State of Arizona.

Witness my hand and official seal.

WILLIAM S. TRUMAN  
Pinal County Recorder

Filed	Paged	Indexed
		INDEXED

By: Lorraine Moore

Deputy

No.: 627836

A MC 67306

Date: 22 AUG 1979

Docket and Page: DICKET 974 PAGE 339

Request of: Kennecott Copper Corp

DICKET 974 PAGE 339

AMENDED NOTICE OF LOCATION (LODE)

This amendment is made by Kennecott Copper Corporation, owner of this mining claim to correct any errors or omissions in the original location hereof or the record hereof, of this mining claim which was originally located June 13, 1973, and the notice of location thereof recorded in the Pinal County recorder's office under Docket 719, page 667.



NOTICE IS HEREBY GIVEN that the Bur No. 61 Lode Mining Claim was located by Ray Mines Division of Kennecott Copper Corporation whose address is Hayden, Arizona 85235, on August 10, 1979. Said claim is 1500 feet in length along the vein or deposit of mineral-bearing rock in place and 600 feet in width (300 feet on either side of the center line of the claim), forming a claim in the shape of a parallelogram.

The general course of this claim is East and West.

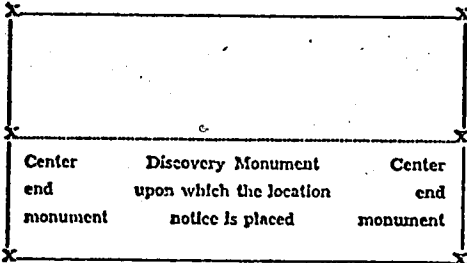
This notice is posted at the Northwest corner of the claim, which location monument is approximately 2400 feet West and 50 feet south from the Northeast corner of Section 19, Township 3S, Range 14E, G&SRM.

The location monument is in Section 19, Township 3S, Range 14E, G&SRM.

The claim is situated in the Mineral Creek Mining District approximately 6000 feet southeast of Haleys Mtn.

and falls within the Northeast 1/4 of Section(s) 19, Township 3S, Range 14E, G&SRM, Pinal County, Arizona.

RECEIVED OFFICE  
BLM. STATE  
OCT 3 10 00 AM '79  
PHOENIX, ARIZONA



KENNECOTT COPPER CORPORATION, Locator

By: Neil Adamson  
Agent

Date of Amendment: August 10, 1979

STATE OF ARIZONA, County of \_\_\_\_\_ ss. Fee No. \_\_\_\_\_

I hereby certify that the within instrument was filed and recorded at request of \_\_\_\_\_

\_\_\_\_\_ in Docket \_\_\_\_\_ Page \_\_\_\_\_ and Indexed in Mines.

Witness my hand and official seal the day and year aforesaid.

County Recorder \_\_\_\_\_ By \_\_\_\_\_ Deputy Recorder.

I do hereby certify that the within and instrument was recorded  
SEP 1973 AT 2:45 PM DOCKET 719 667  
Records of Pinal County, Arizona  
475041 WILLIAM S. TRUMAN, Pinal County Recorder, By [Signature] Deputy  
WITNESS my hand and official seal the day and year aforesaid.

INDEXED

7 NOTICE OF LOCATION (LODE)

NOTICE IS HEREBY GIVEN That the Bur No. 61 Lode Mining Claim was located by Ray Mines Division, Kennecott Copper Corporation on this 13 day of June, 1973, for mining purposes. Said claim is 1500 feet in length along the vein or deposit of mineral-bearing rock in place and 300 feet in width on each side of the center of said vein or deposit, from end to end of said claim. The general course of this claim is easterly and westerly and is situated in the Mineral Creek Mining District, Pinal County, Arizona. The discovery post is located approximately 4800 feet north and 850 feet west from the southeast corner of Section 19, T3S, R14E, G. & S.R.M.

A MC 67306

This claim runs from the discovery monument, or stake on which the notice is posted 50 feet in an easterly direction to the east center end monument, or stake, and 1450 feet in a westerly direction from the aforesaid monument, or stake, to the west center end monument or stake, and is also marked by two corner monuments, or stakes, at each end of said claim, one on each side of and 300 feet from the center end monuments, or stakes, making the claim in the form of a parallelogram.

RECEIVED  
BLM. AZ STATE OFFICE  
OCT 3 10 00 AM '79  
PHOENIX, ARIZONA

F. Blaine Greenhalgh  
F. Blaine Greenhalgh, Agent

WITNESS:

Leslie Payne

MAP FILED IN A MC 66892

STATE OF ARIZONA )

COUNTY OF PINAL )

ss 1890-435

5/4

Del Sierra



OFFICIAL RECORDS OF PINAL COUNTY RECORDER KATHLEEN C. FELIX

DATE: 25FEB93 TIME: 1100
FEE: \$5.00 \$4.00 \$.00
PAGES: 002
DOCKET: 1890 PAGE: 435
INSTRUMENT # 070751

SECOND AMENDED NOTICE OF MINING LOCATION LODE CLAIM

NOTICE IS HEREBY GIVEN THAT ASARCO Incorporated hereby claims the land hereinafter described as a Lode Mining Claim, under and pursuant to the laws of the United States of America and the State of Arizona, having discovered a lode, vein or deposit of valuable minerals within the limits of this claim as hereinafter established. The name of this claim is:

BUR No. 62 lode.

67307

THAT THE EXTENT of this claim is 1,500 feet in length and 600 feet along the surface in width, claiming 300 feet on each side of the center line. The "location monument," at which a copy of this notice is posted, is on the center line, 10 feet from the WEST end center; thence, in length 1,490 feet in a EAST and 10 feet in a WEST direction. The general course of this claim is East to West.

THE UNDERSIGNED has distinctly marked the said location on the ground, so that its surface boundaries may be readily traced, by six substantial posts at least 2" x 2" x 4'6", one at each corner and one at each end center, each so marked or inscribed as to indicate the intended location.

SAID CLAIM is situated in the Mineral Creek Mining District, Pinal County, State of Arizona, and is more particularly described as follows:

BEGINNING at the N.E. corner monument, which is located South 630 feet and East 450 feet from the sec. cor. of Sections 17, 18, 19 & 20, T.3 S., R.14 E., Gila & Salt River Meridian; thence

300 feet South to the East end center; thence
300 feet South to the S.E. corner; thence
1,500 feet West to the S.W. corner; thence
300 feet North to the West end center; thence
300 feet North to the N.W. corner; thence
1,500 feet East to the point and place of beginning.

19/032/14E N
20/032/14E N

RECEIVED BLM AZ STATE OFFICE MAR 25 10 48 AM '93 PHOENIX, ARIZONA

Said claim is located in the: NE 1/4 of Sec. 19, T.3 S., R.14 E. and/or Lot(s): N/A
NW 1/4 of Sec. 20, T.3 S., R.14 E.
1/4 of Sec. 20, T.3 S., R.14 E.
Gila & Salt River Meridian.

THE PURPOSE of this second amended notice is to more definitely describe the locality and boundaries of the claim, and to correct any irregularities, errors or defects which may have existed or may exist in the original location or the record thereof, and is made without waiving any rights acquired under and by virtue of the original location. The original Notice of Location and Amended Notice of Location are recorded in the official records of Pinal County, Arizona, as follows:

Table with 5 columns: LOCATION DATE, DATE RECORDED, BOOK/DOC, PAGE, BLM SERIAL NO.
Rows: 6/13/73, 9/7/73, 719, 668, A MC 67307
7/24/79, 8/22/79, 974, 341

Located, dated and posted on the ground this 1 day of February, 1993.

Handwritten signature of agent

LOCATOR: ASARCO Incorporated Ray Unit P. O. Box 8 Hayden, AZ 85235

no chg ENTERED IN COMPUTER 4-2-93

SUPPLEMENTAL INFORMATION FORM

(B.L.M. ORGANIC ACT)

The name of this claim is                      BUR NO. 62, which  
 is recorded in           Docket 719                     at page  
                    668                     in the office of the Recorder  
 of           PINAL                     County, Arizona.

The latest amendment of the aforesaid claim is the                       
                    BUR NO. 62                     claim and recorded in                       
                    Docket 974                     at page           341                    .

The current owner is KENNECOTT COPPER CORPORATION, % MINE  
 ENGINEERING DEPARTMENT, whose address is Hayden, Arizona  
 85235.

This is a                     LODE                     claim which was  
 located on                     JUNE 13                     in the year  
 of                     1973                    .

This claim is situated in                     NE $\frac{1}{4}$  - NW $\frac{1}{4}$                       
 of Section (s)                     19 - 20                    , Township                     3S                    ,  
 Range                     14E                    , G. & S. R. B. & M.

RECEIVED OFFICE  
 B.L.M. REGISTRY  
 PHOENIX, ARIZONA  
 OCT 3 10 00 AM '79

STATE OF ARIZONA  
COUNTY OF PINAL

Blotted	Paged	Indexed
		INDEXED

I hereby certify that the within instrument was filed for record in Pinal County, State of Arizona. Witness my hand and official seal.

WILLIAM S. TRUMAN  
Pinal County Recorder


No.: 627837  
Date: 22 AUG. 1979 0945  
Docket and Page: 974 PAGE 341  
Request of: Kennecott Copper Corp

By: Laraine Moore

Deputy

TICKET 974 PAGE 341

AMENDED NOTICE OF LOCATION (LODE)



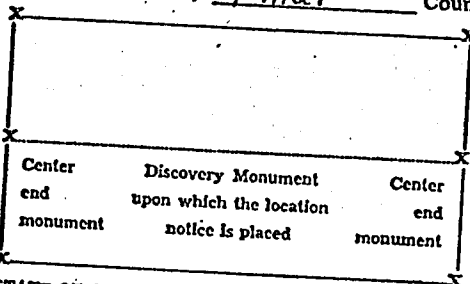
This amendment is made by Kennecott Copper Corporation, owner of this mining claim to correct any errors or omissions in the original location hereof or the record hereof of this mining claim which was originally located June 13, 1973, and the new location thereof recorded in the Pinal County recorder's office under Docket 719, page 668.

NOTICE IS HEREBY GIVEN that the Bur No. 62 Lode Mining Claim was located by Ray Mines Division of Kennecott Copper Corporation whose address is Hayden, Arizona 85235, on July 24, 1979. Said claim is 1500 feet in length along the vein or deposit of mineral-bearing rock in place and 600 feet in width (300 feet on either side of the center line of the claim), forming a claim in the shape of a parallelogram. The general course of this claim is East and West.

This notice is posted at the southeast corner of the claim, which location monument is approximately 600 feet East and 1300 feet South from the Northwest corner of Section 20, Township 35, Range 14E, G&SRM.

The location monument is in Section 20, Township 35, Range 14E, G&SRM. The claim is situated in the Mineral Creek Mining District approximately

7000 feet southeast of Haleys Mtn. and falls within the Northeast 1/4 Northwest 1/4 of Section(s) 19 & 20, Township 35, Range 14E, G&SRM, Pinal County, Arizona.



KENNECOTT COPPER CORPORATION, Locator

By: Neil A. [Signature]  
Agent

Date of Amendment: July 24, 1979

STATE OF ARIZONA, County of

ss.: Fee No. \_\_\_\_\_

I hereby certify that the within instrument was filed and recorded at request of \_\_\_\_\_ in Docket \_\_\_\_\_ Page \_\_\_\_\_ and indexed in Mines. Witness my hand and official seal the day and year aforesaid.

County Recorder

By \_\_\_\_\_

Deputy Recorder.

RECEIVED OFFICE  
B.L.M. STATE OFFICE  
OCT 3 10 00 AM '79  
PHOENIX, ARIZONA

I do hereby certify that the within and is true and correct as recorded in the Public Records of Pinal County, Arizona  
SEP 1973 at 2:45 PM Docket 719 668  
475042  
WILLIAM S. TRUMAN, Pinal County Recorder, By *[Signature]* Deputy  
WITNESS my hand and official seal the day and year aforesaid.  
Records of Pinal County, Arizona

INDEXED

NOTICE OF LOCATION  
(LODE)

NOTICE IS HEREBY GIVEN That the Bur No. 62 Lode Mining Claim was located by Ray Mines Division, Kennecott Copper Corporation on this 13<sup>th</sup> day of June, 1973, for mining purposes. Said claim is 1500 feet in length along the vein or deposit of mineral-bearing rock in place and 300 feet in width on each side of the center of said vein or deposit, from end to end of said claim. The general course of this claim is easterly and westerly and is situated in the Mineral Creek Mining District, Pinal County, Arizona. The discovery post is located approximately 4200 feet north and 750 feet west from the southeast corner of Section 19, T3S, R14E, G. & S.R.M.

This claim runs from the discovery monument, or stake on which the notice is posted 1450 feet in an easterly direction to the east center end monument, or stake, and 50 feet in a westerly direction from the aforesaid monument, or stake, to the west center end monument or stake, and is also marked by two corner monuments, or stakes, at each end of said claim, one on each side of and 300 feet from the center end monuments, or stakes, making the claim in the form of a parallelogram.

*F. Blaine Greenhalgh*  
F. Blaine Greenhalgh, Agent

WITNESS:

*Luslie Payne*

A. MC 67307  
RECEIVED  
B.L.M. AZ STATE OFFICE  
PHOENIX, ARIZONA  
OCT 3 10 00 AM '79

MAP FILED IN A MC 66892

1890-437

054  
Del Sierra



OFFICIAL RECORDS OF  
PINAL COUNTY RECORDER  
KATHLEEN C. FELIX

DATE: 25FEB93 TIME: 11:00  
FEE: \$5.00 \$4.00 \$.00  
PAGES: 002  
DOCKET: 1890 PAGE: 437  
INSTRUMENT # 070752

**SECOND AMENDED**  
NOTICE OF MINING LOCATION  
LODE CLAIM

NOTICE IS HEREBY GIVEN THAT ASARCO Incorporated hereby claims the land hereinafter described as a Lode Mining Claim, under and pursuant to the laws of the United States of America and the State of Arizona, having discovered a lode, vein or deposit of valuable minerals within the limits of this claim as hereinafter established. The name of this claim is:

BUR No. 63 lode.

67308

THAT THE EXTENT of this claim is 1,500 feet in length and 600 feet along the surface in width, claiming 300 feet on each side of the center line. The "location monument," at which a copy of this notice is posted, is on the center line, 10 feet from the EAST end center; thence, in length 1,490 feet in a WEST and 10 feet in an EAST direction. The general course of this claim is East to West.

THE UNDERSIGNED has distinctly marked the said location on the ground, so that its surface boundaries may be readily traced, by six substantial posts at least 2" x 2" x 4'6", one at each corner and one at each end center, each so marked or inscribed as to indicate the intended location.

SAID CLAIM is situated in the Mineral Creek Mining District, Pinal County, State of Arizona, and is more particularly described as follows:

BEGINNING at the N.E. corner monument, which is located South 630 feet and West 1050 feet from the sec. cor. of Sections 17, 18, 19 & 20, T.3 S., R.14 E., Gila & Salt River Meridian; thence

- 300 feet South to the East end center; thence
- 300 feet South to the S.E. corner; thence
- 1,500 feet West to the S.W. corner; thence
- 300 feet North to the West end center; thence
- 300 feet North to the N.W. corner; thence
- 1,500 feet East to the point and place of beginning.

19/038/14EN  
18/038/14EN

RECEIVED  
B.L.M. AZ STATE OFFICE  
MAR 23 10 48 AM '93  
PHOENIX, ARIZONA

Said claim is located in the:

- NE 1/4 of Sec. 19, T.3 S., R.14 E. and/or Lot(s):
- 1/4 of Sec. 19, T.3 S., R.14 E. N/A
- 1/4 of Sec. 18, T.3 S., R.14 E.
- 1/4 of Sec. 18, T.3 S., R.14 E.

Gila & Salt River Meridian.

THE PURPOSE of this second amended notice is to more definitely describe the locality and boundaries of the claim, and to correct any irregularities, errors or defects which may have existed or may exist in the original location or the record thereof, and is made without waiving any rights acquired under and by virtue of the original location. The original Notice of Location and Amended Notice of Location are recorded in the official records of Pinal County, Arizona, as follows:

LOCATION DATE	DATE RECORDED	BOOK/DOC	PAGE	BLM SERIAL NO.
<u>6/13/73</u>	<u>9/17/73</u>	<u>719</u>	<u>669</u>	<u>A MC 67308</u>
<u>7/12/79</u>	<u>8/22/79</u>	<u>974</u>	<u>343</u>	

Located, dated and posted on the ground this 1 day of February, 1993.

Agent

LOCATOR: ASARCO Incorporated  
Ray Unit  
P. O. Box 8  
Hayden, AZ 85235

no chg  
ENTERED IN COMPUTER  
4-2-93 by [initials]



SUPPLEMENTAL INFORMATION FORM

(B.L.M. ORGANIC ACT)

The name of this claim is BUR NO. 63, which  
 is recorded in Docket 719 at page  
669 in the office of the Recorder  
 of PINAL County, Arizona.

The latest amendment of the aforesaid claim is the \_\_\_\_\_  
BUR NO. 63 claim and recorded in \_\_\_\_\_  
Docket 974 at page 343.

The current owner is KENNECOTT COPPER CORPORATION, % MINE  
 ENGINEERING DEPARTMENT, whose address is Hayden, Arizona  
 85235.

This is a LODE claim which was  
 located on JUNE 13 in the year  
 of 1973.

This claim is situated in NE<sup>1</sup>/<sub>4</sub>  
 of Section (s) 19, Township 3S,  
 Range 14E, G. & S. R. B. & M.

RECEIVED  
 B.L.M. STATE OFFICE  
 PHOENIX, ARIZONA  
 OCT 3 10 00 AM '79

STATE OF ARIZONA  
COUNTY OF PINAL } ss.

Blotted	Paged	Indexed
<input checked="" type="checkbox"/>	<input checked="" type="checkbox"/>	<b>INDEXED</b>

I hereby certify that the within instrument was filed for record in Pinal County, State of Arizona.

Witness my hand and official seal.

WILLIAM S. TRUMAN  
Pinal County Recorder

No.: 627838

Date: 22 AUG 1979 0945


Docket and Page DOCKET 974 PAGE 343

Request of: Kennecott Copper Corp

DOCKET 974 PAGE 343

By: Laraine Moore Deputy

**AMENDED NOTICE OF LOCATION (LODE)**



This amendment is made by Kennecott Copper Corporation, owner of this mining claim to correct any errors or omissions in the original location hereof or the record hereof of this mining claim which was originally located June 13, 1973, and the notice of location thereof recorded in the Pinal County recorder's office under Docket 719, page 669.

NOTICE IS HEREBY GIVEN that the Bur No. 63 Lode Mining Claim was located by Ray Mines Division of Kennecott Copper Corporation whose address is Hayden, Arizona 85235, on July 12, 1979. Said claim is 1500 feet in length along the vein or deposit of mineral-bearing rock in place and 600 feet in width (300 feet on either side of the center line of the claim), forming a claim in the shape of a parallelogram.

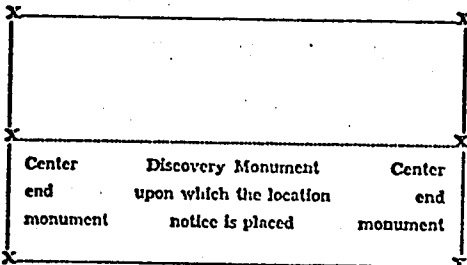
The general course of this claim is East and West.

This notice is posted at the Southwest corner of the claim, which location monument is approximately 2530 feet West and 1300 feet South from the Northeast corner of Section 19, Township 3S, Range 14E, G&SRM.

The location monument is in Section 19, Township 3S, Range 14E, G&SRM.

The claim is situated in the Mineral Creek Mining District approximately 6500 feet southeast of Haleys Mtn.

and falls within the Northeast 1/4 of Section(s) 19, Township 3S, Range 14E, G&SRM, Pinal County, Arizona.



KENNECOTT COPPER CORPORATION, Locator

By: Nert O'Sambell  
Agent

Date of Amendment: July 12, 1979

STATE OF ARIZONA, County of \_\_\_\_\_ ss.: Fee No. \_\_\_\_\_

I hereby certify that the within instrument was filed and recorded at request of \_\_\_\_\_

\_\_\_\_\_ In Docket \_\_\_\_\_ Page \_\_\_\_\_ and Indexed in Mines.

Witness my hand and official seal the day and year aforesaid.

County Recorder \_\_\_\_\_ By \_\_\_\_\_ Deputy Recorder.

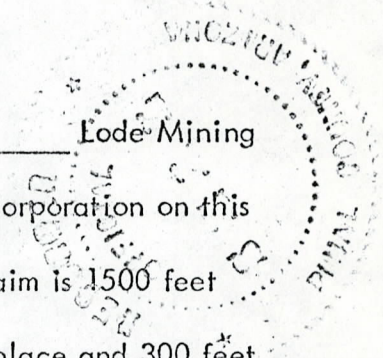
RECEIVED  
BLM. AZ STATE OFFICE  
OCT 3 10 00 AM '79  
PHOENIX, ARIZONA

I do hereby certify that the within and is instrument was recorded  
 SEP 7 73 at 2:45pm Docket 719 PAC 399 800  
 475043 WILLIAM S. TRUMAN, Pinal County Recorder, By Jean Goodman Deputy  
 Records of Pinal County, Arizona  
 WITNESS my hand and official seal the day and year aforesaid.

INDEXED

NOTICE OF LOCATION (LODE)

NOTICE IS HEREBY GIVEN That the Bur No. 63 Lode Mining Claim was located by Ray Mines Division, Kennecott Copper Corporation on this 13 day of June, 1973, for mining purposes. Said claim is 1500 feet in length along the vein or deposit of mineral-bearing rock in place and 300 feet in width on each side of the center of said vein or deposit, from end to end of said claim. The general course of this claim is easterly and westerly and is situated in the Mineral Creek Mining District, Pinal County, Arizona. The discovery post is located approximately 4200 feet north and 950 feet west from the southeast corner of Section 19, T3S, R14E, G. & S.R.M.



A MC 67308

This claim runs from the discovery monument, or stake on which the notice is posted 50 feet in an easterly direction to the east center end monument, or stake, and 1450 feet in a westerly direction from the aforesaid monument, or stake, to the west center end monument or stake, and is also marked by two corner monuments, or stakes, at each end of said claim, one on each side of and 300 feet from the center end monuments, or stakes, making the claim in the form of a parallelogram.

RECEIVED  
 B.L.M. AZ STATE OFFICE  
 OCT 3 10 00 AM '79  
 PHOENIX, ARIZONA

F. Blaine Greenhalgh  
 F. Blaine Greenhalgh, Agent

WITNESS:

Lessie Payne

MAP FILED IN A MC 66892

*Del Guerra*

1890-439



OFFICIAL RECORDS OF  
 PINAL COUNTY RECORDER  
 KATHLEEN C. FELIX

DATE: 25FEB93 TIME: 1100  
 FEE: \$5.00 \$4.00 \$.00  
 PAGES: 002  
 DOCKET: 1890 PAGE: 439  
 INSTRUMENT # 070753

SECOND AMENDED  
 NOTICE OF MINING LOCATION  
 LODE CLAIM

NOTICE IS HEREBY GIVEN THAT ASARCO Incorporated hereby claims the land hereinafter described as a Lode Mining Claim, under and pursuant to the laws of the United States of America and the State of Arizona, having discovered a lode, vein or deposit of valuable minerals within the limits of this claim as hereinafter established. The name of this claim is:

BUR No. 64 lode.

67309

THAT THE EXTENT of this claim is 1,500 feet in length and 600 feet along the surface in width, claiming 300 feet on each side of the center line. The "location monument," at which a copy of this notice is posted, is on the center line, 10 feet from the WEST end center; thence, in length 1,490 feet in an EAST and 10 feet in a WEST direction. The general course of this claim is East to West.

THE UNDERSIGNED has distinctly marked the said location on the ground, so that its surface boundaries may be readily traced, by six substantial posts at least 2" x 2" x 4'6", one at each corner and one at each end center, each so marked or inscribed as to indicate the intended location.

SAID CLAIM is situated in the Mineral Creek Mining District, Pinal County, State of Arizona, and is more particularly described as follows:

BEGINNING at the N.E. corner monument, which is located South 1230 feet and East 460 feet from the sec. cor. of Sections 17, 18, 19 & 20, T.3 S., R.14 E., Gila & Salt River Meridian; thence

300 feet	South	to the East end center; thence
300 feet	South	to the S.E. corner; thence
1,500 feet	West	to the S.W. corner; thence
300 feet	North	to the West end center; thence
300 feet	North	to the N.W. corner; thence
1,500 feet	East	to the point and place of beginning.

19/038/14EN  
 20/038/14EN

RECEIVED  
 B.L.M. AZ STATE OFFICE  
 MAR 23 10 48 AM '93  
 PHOENIX, ARIZONA

Said claim is located in the:

<u>NE</u> 1/4 of Sec. 19, T.3 S., R.14 E.	and/or Lot(s):
<u>NW</u> 1/4 of Sec. 19, T.3 S., R.14 E.	<u>N/A</u>
1/4 of Sec. 20, T.3 S., R.14 E.	
1/4 of Sec. 20, T.3 S., R.14 E.	

Gila & Salt River Meridian.

THE PURPOSE of this second amended notice is to more definitely describe the locality and boundaries of the claim, and to correct any irregularities, errors or defects which may have existed or may exist in the original location or the record thereof, and is made without waiving any rights acquired under and by virtue of the original location. The original Notice of Location and Amended Notice of Location are recorded in the official records of Pinal County, Arizona, as follows:

LOCATION DATE	DATE RECORDED	BOOK/DOC	PAGE	BLM SERIAL NO.
<u>6/13/73</u>	<u>9/7/73</u>	<u>719</u>	<u>670</u>	<u>A MC 67309</u>
<u>7/24/79</u>	<u>8/22/79</u>	<u>974</u>	<u>345</u>	

Located, dated and posted on the ground this 1 day of February, 1993.

*[Signature]*  
 Agent

LOCATOR: ASARCO Incorporated  
 Ray Unit  
 P. O. Box 8  
 Hayden, AZ 85235

ENTERED IN COMPUTER

4-2-93

SUPPLEMENTAL INFORMATION FORM

(B.L.M. ORGANIC ACT)

The name of this claim is BUR NO. 64, which  
 is recorded in Docket 719 at page  
670 in the office of the Recorder  
 of PINAL County, Arizona.

The latest amendment of the aforesaid claim is the \_\_\_\_\_  
BUR NO. 64 claim and recorded in \_\_\_\_\_  
Docket 974 at page 345.

The current owner is KENNECOTT COPPER CORPORATION, % MINE  
 ENGINEERING DEPARTMENT, whose address is Hayden, Arizona  
 85235.

This is a LODE claim which was  
 located on JUNE 13 in the year  
 of 1973.

This claim is situated in NE<sup>1</sup>/<sub>4</sub> - NW<sup>1</sup>/<sub>4</sub>  
 of Section (s) 19 - 20, Township 3S,  
 Range 14E, G. & S. R. B. & M.

RECEIVED OFFICE  
 BLM. ARIZONA  
 OCT 3 10 00 AM '79  
 PHOENIX, ARIZONA

STATE OF ARIZONA  
COUNTY OF PINAL

I hereby certify that the within instrument was filed for record in Pinal County, State of Arizona.

No.: 627839  
Date: 22 AUG 1979 0945

Blotted	Paged	INDEXED
<input checked="" type="checkbox"/>	<input checked="" type="checkbox"/>	<input checked="" type="checkbox"/>


Witness my hand and official seal.  
WILLIAM S. TRUMAN  
Pinal County Recorder

Docket and Page Docket 974 PAGE 345

By: Lanani Moore Deputy Docket 974 PAGE 345

AMENDED NOTICE OF LOCATION (LODE)

This amendment is made by Kennecott Copper Corporation, owner of this mining claim to correct any errors or omissions in the original location hereof or the record hereof of this mining claim which was originally located June 13, 1973, and the notice of location thereof recorded in the Pinal County recorder's office under Docket 719, page 670.



NOTICE IS HEREBY GIVEN that the Bur No. 64 Lode Mining Claim was located by Ray Mines Division of Kennecott Copper Corporation whose address is Hayden, Arizona 85235, on July 24, 1979. Said claim is 1500 feet in length along the vein or deposit of mineral-bearing rock in place and 600 feet in width (300 feet on either side of the center line of the claim), forming a claim in the shape of a parallelogram.

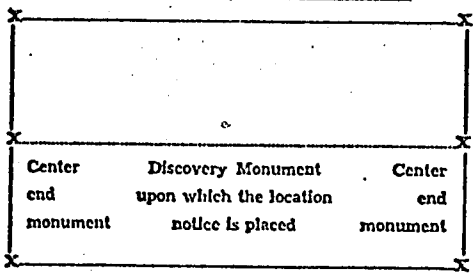
The general course of this claim is East and West.

This notice is posted at the Northeast corner of the claim, which location monument is approximately 600 feet East and 1300 feet South from the Northwest corner of Section 20, Township 35, Range 14E, G&SRM.

The location monument is in Section 20, Township 35, Range 14E, G&SRM.

The claim is situated in the Mineral Creek Mining District approximately 7500 feet southeast of Haleys Mtn.

and falls within the Northeast 1/4 and Northwest 1/4 of Section(s) 19 & 20, Township 35, Range 14E, G&SRM, Pinal County, Arizona.



KENNECOTT COPPER CORPORATION, Locator

By: Neil A. Lambert  
Agent

Date of Amendment: July 24, 1979

RECEIVED OFFICE  
BLM. REGISTRY  
OCT 3 10 00 AM '79  
PHOENIX, ARIZONA

STATE OF ARIZONA, County of \_\_\_\_\_ ss: Fee No. \_\_\_\_\_

I hereby certify that the within instrument was filed and recorded at request of \_\_\_\_\_

\_\_\_\_\_ in Docket \_\_\_\_\_ Page \_\_\_\_\_ and indexed in Mines.

Witness my hand and official seal the day and year aforesaid.

County Recorder \_\_\_\_\_ By \_\_\_\_\_ Deputy Recorder.

DOCKET 719 PAGE 670

I do hereby certify that the within and recorded instrument was recorded at  
SEP 7 3 01 2145 PM Docket 719 PA 170  
Records of Pinal County, Arizona  
WITNESS my hand and official seal the day and year aforesaid.  
WILLIAM S. TRUMAN, Pinal County Recorder, By [Signature] Deputy

INDEXED

NOTICE OF LOCATION  
(LODE)

NOTICE IS HEREBY GIVEN That the Bur No. 64 Lode Mining  
Claim was located by Ray Mines Division, Kennecott Copper Corporation, on this  
13<sup>th</sup> day of June, 1973, for mining purposes. Said claim is 1500 feet  
in length along the vein or deposit of mineral-bearing rock in place and 300 feet  
in width on each side of the center of said vein or deposit, from end to end of  
said claim. The general course of this claim is easterly and westerly and is  
situated in the Mineral Creek Mining District, Pinal County, Arizona. The  
discovery post is located approximately 3600 feet north and 750  
feet west from the southeast corner of Section 19, T3S, R14E, G. & S.R.M.

This claim runs from the discovery monument, or stake on which the  
notice is posted 1450 feet in an easterly direction to the east center  
end monument, or stake, and 571 feet in a westerly direction from the  
aforesaid monument, or stake, to the west center end monument or stake, and is  
also marked by two corner monuments, or stakes, at each end of said claim, one  
on each side of and 300 feet from the center end monuments, or stakes, making  
the claim in the form of a parallelogram.

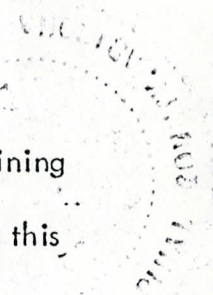
F. Blaine Greenhalgh  
F. Blaine Greenhalgh, Agent

WITNESS:

Leslie Payne

MAP FILED IN A MC 66892

A MC 67309



RECEIVED  
B.L.M. AZ STATE OFFICE  
OCT 3 10 00 AM '79  
PHOENIX, ARIZONA

1890-441

② 5/1  
Del Sierra



OFFICIAL RECORDS OF  
PINAL COUNTY RECORDER  
KATHLEEN C. FELIX

DATE: 25FEB93 TIME: 1100  
FEE: \$5.00 \$4.00 \$.00  
PAGES: 002  
DOCKET: 1890 PAGE: 441  
INSTRUMENT # 070754

SECOND AMENDED  
NOTICE OF MINING LOCATION  
LODE CLAIM

NOTICE IS HEREBY GIVEN THAT ASARCO Incorporated hereby claims the land hereinafter described as a Lode Mining Claim, under and pursuant to the laws of the United States of America and the State of Arizona, having discovered a lode, vein or deposit of valuable minerals within the limits of this claim as hereinafter established. The name of this claim is:

BUR No. 65 lode.

67310

THAT THE EXTENT of this claim is 1,500 feet in length and 600 feet along the surface in width, claiming 300 feet on each side of the center line. The "location monument," at which a copy of this notice is posted, is on the center line, 10 feet from the EAST end center; thence, in length 1,490 feet in a WEST and 10 feet in a EAST direction. The general course of this claim is East to West.

THE UNDERSIGNED has distinctly marked the said location on the ground, so that its surface boundaries may be readily traced, by six substantial posts at least 2" x 2" x 4'6", one at each corner and one at each end center, each so marked or inscribed as to indicate the intended location.

SAID CLAIM is situated in the Mineral Creek Mining District, Pinal County, State of Arizona, and is more particularly described as follows:

BEGINNING at the N.E. corner monument, which is located South 1230 feet and West 1050 feet from the sec. cor. of Sections 17, 18, 19 & 20, T.3 S., R.14 E., Gila & Salt River Meridian; thence

- 300 feet South to the East end center; thence
- 300 feet South to the S.E. corner; thence
- 1,500 feet West to the S.W. corner; thence
- 300 feet North to the West end center; thence
- 300 feet North to the N.W. corner; thence
- 1,500 feet East to the point and place of beginning.

RECEIVED  
BLM AZ STATE OFFICE  
PHOENIX, ARIZONA  
MAR 25 10 49 AM '93

Said claim is located in the:

- NE 1/4 of Sec. 19, T.3 S., R.14 E. and/or Lot(s):
  - 1/4 of Sec. 19, T.3 S., R.14 E. NIA
  - 1/4 of Sec. 18, T.3 S., R.14 E.
  - 1/4 of Sec. 18, T.3 S., R.14 E.
- Gila & Salt River Meridian.

19/038/14EN  
18/038/14EN

THE PURPOSE of this second amended notice is to more definitely describe the locality and boundaries of the claim, and to correct any irregularities, errors or defects which may have existed or may exist in the original location or the record thereof, and is made without waiving any rights acquired under and by virtue of the original location. The original Notice of Location and Amended Notice of Location are recorded in the official records of Pinal County, Arizona, as follows:

LOCATION DATE	DATE RECORDED	BOOK/DOC	PAGE	BLM SERIAL NO.
<u>6/13/73</u>	<u>9/7/73</u>	<u>719</u>	<u>671</u>	<u>Amc 67310</u>
<u>7/12/79</u>	<u>8/22/79</u>	<u>974</u>	<u>347</u>	

Located, dated and posted on the ground this 1 day of February, 1993.

*[Signature]*  
Agent

LOCATOR: ASARCO Incorporated  
Ray Unit  
P. O. Box 8  
Hayden, AZ 85235

ENTERED IN COMPUTER

4-2-93 yj



SUPPLEMENTAL INFORMATION FORM

(B.L.M. ORGANIC ACT)

The name of this claim is BUR NO. 65, which  
 is recorded in Docket 719 at page  
671 in the office of the Recorder  
 of PINAL County, Arizona.

The latest amendment of the aforesaid claim is the \_\_\_\_\_  
BUR NO. 65 claim and recorded in \_\_\_\_\_  
Docket 974 at page 347.

The current owner is KENNECOTT COPPER CORPORATION, % MINE  
 ENGINEERING DEPARTMENT, whose address is Hayden, Arizona  
 85235.

This is a LODE claim which was  
 located on JUNE 13 in the year  
 of 1973.

This claim is situated in NE $\frac{1}{4}$   
 of Section (s) 19, Township 3S,  
 Range 14E, G. & S. R. B. & M.

RECEIVED OFFICE  
 B.L.M. ARIZONA  
 OCT 3 10 00 AM '79  
 PHOENIX, ARIZONA

STATE OF ARIZONA  
COUNTY OF PINAL

ss.

I hereby certify that the within instrument was filed for record in Pinal County, State of Arizona.

Witness my hand and official seal.

WILLIAM S. TRUMAN  
Pinal County Recorder

No.: 627840

Date: 22 AUG 1979 09:45


Docket and Page DOCKET 974 PAGE 347

Request of: Kennecott Copper Corp

Blotted	Paged	Indexed
<input checked="" type="checkbox"/>	<input checked="" type="checkbox"/>	INDEXED

By: Lorraine Mason Deputy DOCKET 974 PAGE 347

AMENDED NOTICE OF LOCATION (LODE)



This amendment is made by Kennecott Copper Corporation, owner of this mining claim to correct any errors or omissions in the original location hereof or the record hereof, of this mining claim which was originally located June 13, 1973, and the notice of location thereof recorded in the Pinal County recorder's office under Docket 719, page 671.

NOTICE IS HEREBY GIVEN that the Bur No. 65 Lode Mining Claim was located by Ray Mines Division of Kennecott Copper Corporation whose address is Hayden, Arizona 85235, on July 12, 1979. Said claim is 1500 feet in length along the vein or deposit of mineral-bearing rock in place and 600 feet in width (300 feet on either side of the center line of the claim), forming a claim in the shape of a parallelogram.

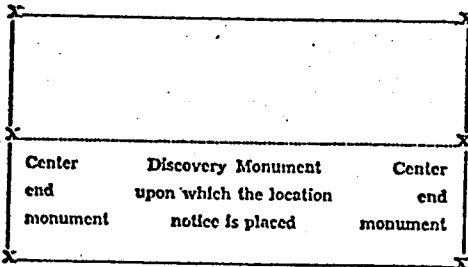
The general course of this claim is East and West.

This notice is posted at the North west corner of the claim, which location monument is approximately 2530 feet West and 1300 feet South from the Northeast corner of Section 19, Township 35, Range 14E, G&SRM.

The location monument is in Section 19, Township 35, Range 14E, G&SRM.

The claim is situated in the Mineral Creek Mining District approximately 7000 feet southeast of Haleys Mtn.

and falls within the Northeast 1/4 of Section(s) 19, Township 35, Range 14E, G&SRM, Pinal County, Arizona.



KENNECOTT COPPER CORPORATION, Locator

By: Neil A. [Signature]  
Agent

Date of Amendment: July 12, 1979

RECEIVED  
B.L.M. AZ STATE OFFICE  
OCT 3 10 00 AM '79  
PHOENIX, ARIZONA

STATE OF ARIZONA, County of \_\_\_\_\_ ss.: Fee No. \_\_\_\_\_

I hereby certify that the within instrument was filed and recorded at request of \_\_\_\_\_

\_\_\_\_\_ In Docket \_\_\_\_\_ Page \_\_\_\_\_ and Indexed in Mines.

Witness my hand and official seal the day and year aforesaid.

County Recorder \_\_\_\_\_ By \_\_\_\_\_ Deputy Recorder.

I do hereby certify that the within a red instrument was recorded at \_\_\_\_\_ of \_\_\_\_\_  
 SEP 7 1973 at 2:45 PM Docket No. \_\_\_\_\_  
 475045 WILLIAM S. TRUMAN, Pinal County Recorder, By Jean Goodman Deputy  
 Records of Pinal County, Arizona  
 WITNESS my hand and official seal the day and year aforesaid.

INDEXED

NOTICE OF LOCATION (LODE)

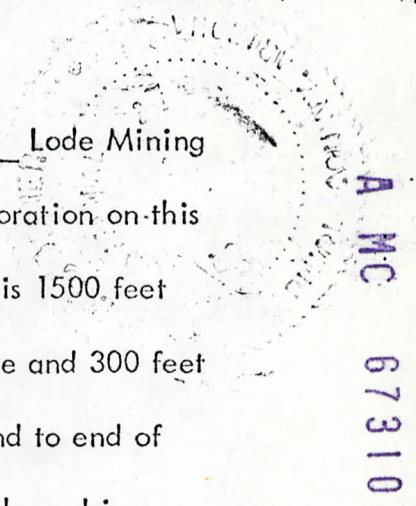
NOTICE IS HEREBY GIVEN That the Bur No. 65 Lode Mining Claim was located by Ray Mines Division, Kennecott Copper Corporation on this 13<sup>th</sup> day of June, 1973, for mining purposes. Said claim is 1500 feet in length along the vein or deposit of mineral-bearing rock in place and 300 feet in width on each side of the center of said vein or deposit, from end to end of said claim. The general course of this claim is easterly and westerly and is situated in the Mineral Creek Mining District, Pinal County, Arizona. The discovery post is located approximately 3600 feet north and 350 feet west from the southeast corner of Section 19, T3S, R14E, G. & S.R.M.

This claim runs from the discovery monument, or stake on which the notice is posted 50 feet in an easterly direction to the east center end monument, or stake, and 1450 feet in a westerly direction from the aforesaid monument, or stake, to the west center end monument or stake, and is also marked by two corner monuments, or stakes, at each end of said claim, one on each side of and 300 feet from the center end monuments, or stakes, making the claim in the form of a parallelogram.

F. Blaine Greenhalgh  
 F. Blaine Greenhalgh, Agent

WITNESS:

Leslie Payne



RECEIVED  
 B.L.M. AZ STATE OFFICE  
 OCT 3 10 00 AM '79  
 PHOENIX, ARIZONA

MAP FILED IN A MC 66892

SUPPLEMENTAL INFORMATION FORM

(B.L.M. ORGANIC ACT)

The name of this claim is                      BUR NO. 66, which  
 is recorded in Docket 719 at page  
672 in the office of the Recorder  
 of PINAL County, Arizona.

The latest amendment of the aforesaid claim is the                       
BUR NO. 66 claim and recorded in                       
Docket 974 at page 349.

The current owner is KENNECOTT COPPER CORPORATION, % MINE  
 ENGINEERING DEPARTMENT, whose address is Hayden, Arizona  
 85235.

This is a LODE claim which was  
 located on JUNE 13 in the year  
 of 1973.

This claim is situated in                      NE<sup>1</sup>/<sub>4</sub> - NW<sup>1</sup>/<sub>4</sub>  
 of Section (s) 19 - 20, Township 3S,  
 Range 14E, G. & S. R. B. & M.

RECEIVED OFFICE  
 B.L.M. AZ STATE  
 OCT 3 10 00 AM '79  
 PHOENIX, ARIZONA

STATE OF ARIZONA  
COUNTY OF PINAL

ss.

I hereby certify that the within instrument was filed for record in Pinal County, State of Arizona.

Witness my hand and official seal.

WILLIAM S. TRUMAN  
Pinal County Recorder

No.:

627841 A MC 67311

Date:

22 AUG 1979 09:45

Docket and Page

DOCKET 974 PAGE 349

Request of:

Kennecott Copper Corp

Blotted	Paged	Indexed
<input checked="" type="checkbox"/>	<input checked="" type="checkbox"/>	<input checked="" type="checkbox"/>

INDEXED

By:

Lorraine Moore


Deputy

DOCKET

974 PAGE 349

AMENDED NOTICE OF LOCATION (LODE)

This amendment is made by Kennecott Copper Corporation, owner of this mining claim to correct any errors or omissions in the original location hereof or the record hereof of this mining claim which was originally located June 13, 1973, and the note of location thereof recorded in the Pinal County recorder's office under Docket 719, page 672.



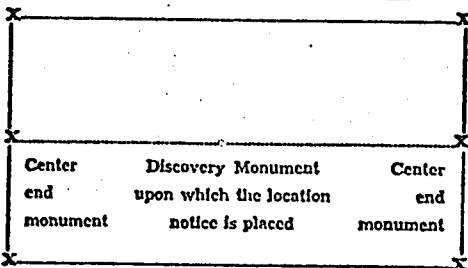
NOTICE IS HEREBY GIVEN that the Bur No. 66 Lode Mining Claim was located by Ray Mines Division of Kennecott Copper Corporation whose address is Hayden, Arizona 85235, on August 7, 1979. Said claim is 1500 feet in length along the vein or deposit of mineral-bearing rock in place and 600 feet in width (300 feet on either side of the center line of the claim), forming a claim in the shape of a parallelogram.

The general course of this claim is East and West.

This notice is posted at the Southeast corner of the claim, which location monument is approximately 550 feet East and 2500 feet South from the Northwest corner of Section 20, Township 35, Range 14E, G&SRM.

The location monument is in Section 20, Township 35, Range 14E, G&SRM.

The claim is situated in the Mineral Creek Mining District approximately 8000 feet southeast of Haleys Mtn. and falls within the Northeast 1/4 Northwest 1/4 of Section(s) 19420 Township 35, Range 14E, G&SRM, Pinal County, Arizona.



KENNECOTT COPPER CORPORATION, Locator

By: Neil Osburn  
Agent

Date of Amendment: August 7, 1979

RECEIVED OFFICE  
BLM. ARIZONA STATE  
OCT 3 10 00 AM '79  
PHOENIX, ARIZONA

STATE OF ARIZONA, County of

ss. Fee No.

I hereby certify that the within instrument was filed and recorded at request of

In Docket Page and indexed in Mines.

Witness my hand and official seal the day and year aforesaid.

County Recorder

By

Deputy Recorder.

I do hereby certify that this within a period of 60 days after the date of recording was received by me or my deputy. SEP 7 1973 at 2:45 PM. Docket 719, Page 672. Records of Pinal County, Arizona. WITNESS my hand and official seal the day and year aforesaid. 475046 WILLIAM S. TRUMAN, Pinal County Recorder, By *Jessie Payne* Deputy

INDEXED

NOTICE OF LOCATION (LODE)

NOTICE IS HEREBY GIVEN That the Bur No. 66 Lode Mining Claim was located by Ray Mines Division, Kennecott Copper Corporation on this 13<sup>th</sup> day of June, 1973, for mining purposes. Said claim is 1500 feet in length along the vein or deposit of mineral-bearing rock in place and 300 feet in width on each side of the center of said vein or deposit, from end to end of said claim. The general course of this claim is easterly and westerly and is situated in the Mineral Creek Mining District, Pinal County, Arizona. The discovery post is located approximately 3000 feet north and 750 feet west from the southeast corner of Section 19, T3S, R14E, G. & S.R.M.

This claim runs from the discovery monument, or stake on which the notice is posted 1450 feet in an easterly direction to the east center end monument, or stake, and 50 feet in a westerly direction from the aforesaid monument, or stake, to the west center end monument or stake, and is also marked by two corner monuments, or stakes, at each end of said claim, one on each side of and 300 feet from the center end monuments, or stakes, making the claim in the form of a parallelogram.


*F. Blaine Greenhalgh*  
F. Blaine Greenhalgh, Agent

WITNESS:

*Jessie Payne*

MAP FILED IN A MC 66892

A MC 67311



RECEIVED  
BLM. AZ STATE OFFICE  
OCT 3 10 00 AM '79  
PHOENIX, ARIZONA

STATE OF ARIZONA )  
COUNTY OF PINAL )

SS  
1890-443

(2) 3/4



OFFICIAL RECORDS OF  
PINAL COUNTY RECORDER  
KATHLEEN C. FELIX

DATE: 25FEB93 TIME: 1100  
FEE: \$5.00 \$4.00 \$.00  
PAGES: 002  
DOCKET: 1890 PAGE: 443  
INSTRUMENT # 070755

**SECOND AMENDED  
NOTICE OF MINING LOCATION  
LODE CLAIM**

NOTICE IS HEREBY GIVEN THAT ASARCO Incorporated hereby claims the land hereinafter described as a Lode Mining Claim, under and pursuant to the laws of the United States of America and the State of Arizona, having discovered a lode, vein or deposit of valuable minerals within the limits of this claim as hereinafter established. The name of this claim is:

BUR No. 67 Lode.

69312

THAT THE EXTENT of this claim is 1,500 feet in length and 600 feet along the surface in width, claiming 300 feet on each side of the center line. The "location monument," at which a copy of this notice is posted, is on the center line, 10 feet from the EAST end center; thence, in length 1,490 feet in a WEST and 10 feet in an EAST direction. The general course of this claim is East to West.

THE UNDERSIGNED has distinctly marked the said location on the ground, so that its surface boundaries may be readily traced, by six substantial posts at least 2" x 2" x 4'6", one at each corner and one at each end center, each so marked or inscribed as to indicate the intended location.

SAID CLAIM is situated in the Mineral Creek Mining District, Pinal County, State of Arizona, and is more particularly described as follows:

BEGINNING at the N.E. corner monument, which is located South 1830 feet and West 1050 feet from the sec. cor. of Sections 17, 18, 19 & 20, T.3 S., R.14 E., Gila & Salt River Meridian; thence

300 feet South to the East end center; thence  
300 feet South to the S.E. corner; thence  
1,500 feet West to the S.W. corner; thence  
300 feet North to the West end center; thence  
300 feet North to the N.W. corner; thence  
1,500 feet East to the point and place of beginning.

RECEIVED  
BLM, AZ STATE OFFICE  
PHOENIX, ARIZONA  
MAR 25 10 49 AM '93

Said claim is located in the:

NE 1/4 of Sec. 19, T.3 S., R.14 E.  
1/4 of Sec. 19, T.3 S., R.14 E.  
1/4 of Sec. 18, T.3 S., R.14 E.  
1/4 of Sec. 18, T.3 S., R.14 E.  
Gila & Salt River Meridian.

and/or Lot(s): 19/038/14E N  
N/A 18/038/14E N

THE PURPOSE of this second amended notice is to more definitely describe the locality and boundaries of the claim, and to correct any irregularities, errors or defects which may have existed or may exist in the original location or the record thereof, and is made without waiving any rights acquired under and by virtue of the original location. The original Notice of Location and Amended Notice of Location are recorded in the official records of Pinal County, Arizona, as follows:

LOCATION DATE	DATE RECORDED	BOOK/DOC	PAGE	BLM SERIAL NO.
<u>6/13/73</u>	<u>9/7/73</u>	<u>719</u>	<u>673</u>	<u>AMC 67312</u>
<u>7/12/79</u>	<u>8/22/79</u>	<u>974</u>	<u>351</u>	

Located, dated and posted on the ground this 1 day of February, 1993.

Agent

LOCATOR: ASARCO Incorporated  
Ray Unit  
P. O. Box 8  
Hayden, AZ 85235

no chg  
ENTERED IN COMPUTER  
4-2-93

SUPPLEMENTAL INFORMATION FORM

(B.L.M. ORGANIC ACT)

The name of this claim is BUR NO. 67, which  
 is recorded in Docket 719 at page  
673 in the office of the Recorder  
 of PINAL County, Arizona.

The latest amendment of the aforesaid claim is the \_\_\_\_\_  
BUR NO. 67 claim and recorded in \_\_\_\_\_  
Docket 974 at page 351.

The current owner is KENNECOTT COPPER CORPORATION, % MINE  
 ENGINEERING DEPARTMENT, whose address is Hayden, Arizona  
 85235.

This is a LODE claim which was  
 located on JUNE 13 in the year  
 of 1973.

This claim is situated in NE<sup>1</sup><sub>4</sub>  
 of Section (s) 19, Township 3S,  
 Range 14E, G. & S. R. B. & M.

RECEIVED OFFICE  
 B.L.M. REGISTERED OFFICE  
 OCT 3 10 00 AM '79  
 PHOENIX, ARIZONA



STATE OF ARIZONA }  
COUNTY OF PINAL } ss.

I hereby certify that the within instrument was filed for record in Pinal County, State of Arizona.

Witness my hand and official seal.

WILLIAM S. TRUMAN  
Pinal County Recorder

No.: 627842

Date: 22 AUG 1979 09:45

Docket and Page: 974 PAGE 351

Request of: Kennecott Copper Corp

Blotted	Paged	Indexed
<input checked="" type="checkbox"/>	<input checked="" type="checkbox"/>	<input checked="" type="checkbox"/>

By: Lorraine Moore INDEXED Deputy

AMENDED NOTICE OF LOCATION (LODE)

This amendment is made by Kennecott Copper Corporation, owner of this mining claim to correct any errors or omissions in the original location hereof or the record hereof of this mining claim which was originally located June 13, 1973, and the notice of location thereof recorded in the Pinal County recorder's office under Docket 719, page 673.



NOTICE IS HEREBY GIVEN that the Bur No. 67 Lode Mining Claim was located by Ray Mines Division of Kennecott Copper Corporation whose address is Hayden, Arizona 85235, on July 12, 1979. Said claim is 1500 feet in length along the vein or deposit of mineral-bearing rock in place and 600 feet in width (300 feet on either side of the center line of the claim), forming a claim in the shape of a parallelogram.

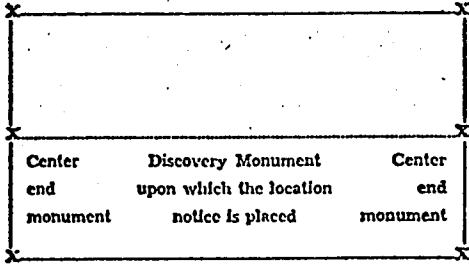
The general course of this claim is East and West.

This notice is posted at the Southwest corner of the claim, which location monument is approximately 2550 feet West and 2500 feet South from the Northeast corner of Section 19, Township 35, Range 14E, G&SRM.

The location monument is in Section 19, Township 35, Range 14E, G&SRM.

The claim is situated in the Mineral Creek Mining District approximately 7500 feet southeast of Haleys Mtn.

and falls within the Northeast 1/4 of Section(s) 19, Township 35, Range 14E, G&SRM, Pinal County, Arizona.



KENNECOTT COPPER CORPORATION, Locator

By: Neil O'Sullivan  
Agent

Date of Amendment: July 12, 1979

RECEIVED  
STATE OFFICE  
OCT 3 10 00 AM '79  
PHOENIX, ARIZONA

STATE OF ARIZONA, County of \_\_\_\_\_ ss.: Fee No. \_\_\_\_\_

I hereby certify that the within instrument was filed and recorded at request of \_\_\_\_\_

\_\_\_\_\_ In Docket \_\_\_\_\_ Page \_\_\_\_\_ and indexed in Mines.

Witness my hand and official seal the day and year aforesaid.

County Recorder By \_\_\_\_\_ Deputy Recorder.

I do hereby certify that the within and instrument was recorded on SEP 13 1973 at 2:45 PM in Docket 719 Page 673 of 800 Records of Pinal County, Arizona  
WITNESS my hand and official seal the day and year aforesaid.  
475047 WILLIAM S. TRUMAN, Pinal County Recorder, By [Signature] Deputy

INDEXED

NOTICE OF LOCATION (LODE)

A MC 67312

NOTICE IS HEREBY GIVEN That the Bur No. 67 Lode Mining Claim was located by Ray Mines Division, Kennecott Copper Corporation on this 13<sup>th</sup> day of June, 1973, for mining purposes. Said claim is 1500 feet in length along the vein or deposit of mineral-bearing rock in place and 300 feet in width on each side of the center of said vein or deposit, from end to end of said claim. The general course of this claim is easterly and westerly and is situated in the Mineral Creek Mining District, Pinal County, Arizona. The discovery post is located approximately 3000 feet north and 850 feet west from the southeast corner of Section 19, T3S, R14E, G. & S.R.M.

This claim runs from the discovery monument, or stake on which the notice is posted 50 feet in an easterly direction to the east center end monument, or stake, and 14.50 feet in a westerly direction from the aforesaid monument, or stake, to the west center end monument or stake, and is also marked by two corner monuments, or stakes, at each end of said claim, one on each side of and 300 feet from the center end monuments, or stakes, making the claim in the form of a parallelogram.

RECEIVED  
BLM. AZ STATE OFFICE  
OCT 3 10 00 AM '79  
PHOENIX, ARIZONA

F. Blaine Greenhalgh  
F. Blaine Greenhalgh, Agent

WITNESS:

Leslie Payne

MAP FILED IN A MC 66892

SUPPLEMENTAL INFORMATION FORM

(B.L.M. ORGANIC ACT)

The name of this claim is                      BUR NO. 68, which  
 is recorded in Docket 719 at page  
674 in the office of the Recorder  
 of PINAL County, Arizona.

The latest amendment of the aforesaid claim is the                       
BUR NO. 68 claim and recorded in                       
Docket 974 at page 353.

The current owner is KENNECOTT COPPER CORPORATION, % MINE  
 ENGINEERING DEPARTMENT, whose address is Hayden, Arizona  
 85235.

This is a LODE claim which was  
 located on JUNE 13 in the year  
 of 1973.

This claim is situated in NE<sup>1</sup>/<sub>4</sub>, SE<sup>1</sup>/<sub>4</sub> - NW<sup>1</sup>/<sub>4</sub>, SW<sup>1</sup>/<sub>4</sub>  
 of Section (s) 19 - 20, Township 3S,  
 Range 14E, G. & S. R. B. & M.

RECEIVED OFFICE  
 B.L.M. ARIZONA STATE  
 OCT 3 19 00 AM '79  
 PHOENIX, ARIZONA

STATE OF ARIZONA }  
COUNTY OF PINAL } ss.

Blotted	Paged	Indexed
<input checked="" type="checkbox"/>	<input checked="" type="checkbox"/>	<input checked="" type="checkbox"/>

INDEXED


I hereby certify that the within instrument was filed for record in Pinal County, State of Arizona.

Witness my hand and official seal.  
WILLIAM S. TRUMAN  
Pinal County Recorder

No.: 627813  
Date: 22 AUG 1979 945  
Docket and Page: DOCKET 974 PAGE 353  
Request of: Kennecott Copper Corp  
DOCKET 974 PAGE 353

By: Laraine Moore Deputy

AMENDED NOTICE OF LOCATION (LODE)



This amendment is made by Kennecott Copper Corporation, owner of this mining claim to correct any errors or omissions in the original location hereof or the record hereof, of this mining claim which was originally located June 13, 1973, and the notice of location thereof recorded in the Pinal County recorder's office under Docket 719, page 674.

NOTICE IS HEREBY GIVEN that the Bur No. 68 Lode Mining Claim was located by Ray Mines Division of Kennecott Copper Corporation whose address is Hayden, Arizona 85235, on August 7, 1979. Said claim is 1500 feet in length along the vein or deposit of mineral-bearing rock in place and 600 feet in width (300 feet on either side of the center line of the claim), forming a claim in the shape of a parallelogram.

The general course of this claim is East and West.

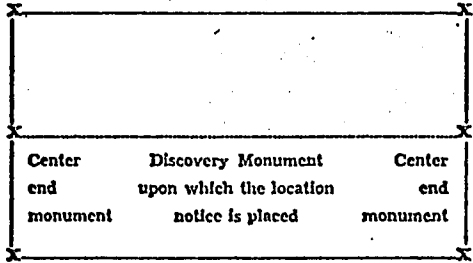
This notice is posted at the Northeast corner of the claim, which location monument is approximately 550 feet East and 2500 feet South from the Northwest corner of Section 20, Township 3S, Range 14E, G&SRM.

The location monument is in Section 20, Township 3S, Range 14E, G&SRM.

The claim is situated in the Mineral Creek Mining District approximately 8500 feet southeast of Haleys Mtn

and falls within the East 1/2 West 1/2 of Section(s) 19 & 20, Township 3S, Range 14E, G&SRM, Pinal County, Arizona.

RECEIVED  
BLM. AZ STATE OFFICE  
OCT 3 10 00 AM '79  
PHOENIX, ARIZONA



KENNECOTT COPPER CORPORATION, Locator

By: Neil A. Hembell  
Agent

Date of Amendment: August 7, 1979

STATE OF ARIZONA, County of \_\_\_\_\_ ss.: Fee No. \_\_\_\_\_

I hereby certify that the within instrument was filed and recorded at request of \_\_\_\_\_

\_\_\_\_\_ In Docket \_\_\_\_\_ Page \_\_\_\_\_ and indexed in Mines.

Witness my hand and official seal the day and year aforesaid.

\_\_\_\_\_  
County Recorder By \_\_\_\_\_ Deputy Recorder.

I do hereby certify that the within and foregoing was recorded in \_\_\_\_\_ of \_\_\_\_\_  
 SEP 7 1973 at 2:45 PM Docket \_\_\_\_\_ Page \_\_\_\_\_  
 475048 WILLIAM S. TRUMAN, Pinal County Recorder, By Jean Woodman Deputy  
 WITNESS my hand and official seal the day and year aforesaid.  
 Records of Pinal County, Arizona

INDEXED

NOTICE OF LOCATION (LODE)

NOTICE IS HEREBY GIVEN That the Bur No. 68 Lode Mining Claim was located by Ray Mines Division, Kennecott Copper Corporation on this 13<sup>th</sup> day of June, 1973, for mining purposes. Said claim is 1500 feet in length along the vein or deposit of mineral-bearing rock in place and 300 feet in width on each side of the center of said vein or deposit, from end to end of said claim. The general course of this claim is easterly and westerly and is situated in the Mineral Creek Mining District, Pinal County, Arizona. The discovery post is located approximately 2400 feet north and 750 feet west from the southeast corner of Section 19, T3S, R14E, G. & S.R.M.

This claim runs from the discovery monument, or stake on which the notice is posted 1450 feet in an easterly direction to the east center end monument, or stake, and 50 feet in a westerly direction from the aforesaid monument, or stake, to the west center end monument or stake, and is also marked by two corner monuments, or stakes, at each end of said claim, one on each side of and 300 feet from the center end monuments, or stakes, making the claim in the form of a parallelogram.

F. Blaine Greenhalgh  
 F. Blaine Greenhalgh, Agent

WITNESS:

Leslie Payne

MAP FILED IN A MC 66892

RECEIVED  
 B.L.M. AZ STATE OFFICE  
 Oct 3 10 00 AM '79  
 PHOENIX, ARIZONA

A MC 67313

STATE OF ARIZONA )

COUNTY OF PINAL )

ss- 890-445

2514  
Del Jacura



OFFICIAL RECORDS OF  
PINAL COUNTY RECORDER  
KATHLEEN C. FELIX

DATE: 25FEB93 TIME: 1100  
FEE: \$5.00 \$4.00 \$.00  
PAGES: 002  
DOCKET: 1890 PAGE: 445  
INSTRUMENT # 070756

SECOND AMENDED  
NOTICE OF MINING LOCATION  
LODE CLAIM

NOTICE IS HEREBY GIVEN THAT ASARCO Incorporated hereby claims the land hereinafter described as a Lode Mining Claim, under and pursuant to the laws of the United States of America and the State of Arizona, having discovered a lode, vein or deposit of valuable minerals within the limits of this claim as hereinafter established. The name of this claim is:

BUR No. 69 Lode.

67314

THAT THE EXTENT of this claim is 1,500 feet in length and 600 feet along the surface in width, claiming 300 feet on each side of the center line. The "location monument," at which a copy of this notice is posted, is on the center line, 10 feet from the EAST end center; thence, in length 1,490 feet in a WEST and 10 feet in an EAST direction. The general course of this claim is East to West.

THE UNDERSIGNED has distinctly marked the said location on the ground, so that its surface boundaries may be readily traced, by six substantial posts at least 2" x 2" x 4'6", one at each corner and one at each end center, each so marked or inscribed as to indicate the intended location.

SAID CLAIM is situated in the Mineral Creek Mining District, Pinal County, State of Arizona, and is more particularly described as follows:

BEGINNING at the N.E. corner monument, which is located South 2430 feet and West 1050 feet from the sec. cor. of Sections 17, 18, 19 & 20, T.3 S., R.14 E., Gila & Salt River Meridian; thence

- 300 feet South to the East end center; thence
- 300 feet South to the S.E. corner; thence
- 1,500 feet West to the S.W. corner; thence
- 300 feet North to the West end center; thence
- 300 feet North to the N.W. corner; thence
- 1,500 feet East to the point and place of beginning.

RECEIVED  
BLM AZ STATE OFFICE  
MAR 25 10 49 AM '93  
PHOENIX, ARIZONA

Said claim is located in the:

- NE 1/4 of Sec. 19, T.3 S., R.14 E.
- SE 1/4 of Sec. 19, T.3 S., R.14 E.
- 1/4 of Sec. 18, T.3 S., R.14 E.
- 1/4 of Sec. 18, T.3 S., R.14 E.

and/or Lot(s):  
N/A

19/038/14E N  
18/038/14E N

Gila & Salt River Meridian.

THE PURPOSE of this second amended notice is to more definitely describe the locality and boundaries of the claim, and to correct any irregularities, errors or defects which may have existed or may exist in the original location or the record thereof, and is made without waiving any rights acquired under and by virtue of the original location. The original Notice of Location and Amended Notice of Location are recorded in the official records of Pinal County, Arizona, as follows:

LOCATION DATE	DATE RECORDED	BOOK/DOC	PAGE	BLM SERIAL NO.
6/13/73	9/7/73	719	675	A MC 67314
7/12/79	8/22/79	974	355	

Located, dated and posted on the ground this 1 day of February, 1993.

*[Signature]*  
Agent

LOCATOR: ASARCO Incorporated  
Ray Unit  
P. O. Box 8  
Hayden, AZ 85235

no chy  
ENTERED IN COMPUTER  
4-2-93 Lj

SUPPLEMENTAL INFORMATION FORM

(B.L.M. ORGANIC ACT)

The name of this claim is BUR NO. 69, which  
 is recorded in Docket 719 at page  
675 in the office of the Recorder  
 of PINAL County, Arizona.

The latest amendment of the aforesaid claim is the \_\_\_\_\_  
BUR NO. 69 claim and recorded in \_\_\_\_\_  
Docket 974 at page 355.

The current owner is KENNECOTT COPPER CORPORATION, % MINE  
 ENGINEERING DEPARTMENT, whose address is Hayden, Arizona  
 85235.

This is a LODE claim which was  
 located on JUNE 13 in the year  
 of 1973.

This claim is situated in NE<sup>1</sup>/<sub>4</sub>, SE<sup>1</sup>/<sub>4</sub>  
 of Section (s) 19, Township 3S,  
 Range 14E, G. & S. R. B. & M.

RECEIVED  
 B.L.M. RECEIVING OFFICE  
 PHOENIX, ARIZONA  
 OCT 3 10 00 AM '79

STATE OF ARIZONA }  
COUNTY OF PINAL } ss.

Searched	Paged	Indexed
✓	✓	INDEXED


I hereby certify that the within instrument was filed for record in Pinal County, State of Arizona.  
 Witness my hand and official seal.  
 WILLIAM S. TRUMAN  
 Pinal County Recorder

No.: 627844  
 Date: 22 AUG 1979 9:45  
 Docket and Page: DOCKET 974 PAGE 355  
 Request of: Kennecott Copper Corp  
 DOCKET 974 PAGE 355

By: Larrami Moore Deputy

AMENDED NOTICE OF LOCATION (LODE)

This amendment is made by Kennecott Copper Corporation, owner of this mining claim to correct any errors or omissions in the original location hereof or the record hereof of this mining claim which was originally located June 13, 1973, and the notice of location thereof recorded in the Pinal County recorder's office under Docket 719, page 675.



NOTICE IS HEREBY GIVEN that the Bur No. 69 Lode Mining Claim was located by Ray Mines Division of Kennecott Copper Corporation whose address is Hayden, Arizona 85235, on July 12, 1979. Said claim is 1500 feet in length along the vein or deposit of mineral-bearing rock in place and 600 feet in width (300 feet on either side of the center line of the claim), forming a claim in the shape of a parallelogram.

The general course of this claim is East and West.

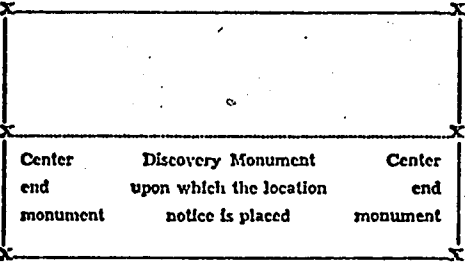
This notice is posted at the Northwest corner of the claim, which location monument is approximately 2500 feet West and 2450 feet South from the Northeast corner of Section 19, Township 35, Range 14E, G&SRM.

The location monument is in Section 19, Township 35, Range 14E, G&SRM.

The claim is situated in the Mineral Creek Mining District approximately 8000 feet southeast of Haley's Mtn.

and falls within the East 1/2 of Section(s) 19, Township 35, Range 14E, G&SRM, Pinal County, Arizona.

RECEIVED OFFICE  
 B.L.M. REGISTRY  
 OCT 3 10 00 AM '79  
 PHOENIX, ARIZONA



KENNECOTT COPPER CORPORATION, Locator

By: Neil O'Hanley  
 Agent

Date of Amendment: July 12, 1979

STATE OF ARIZONA, County of \_\_\_\_\_ ss.: Fee No. \_\_\_\_\_

I hereby certify that the within instrument was filed and recorded at request of \_\_\_\_\_

\_\_\_\_\_ in Docket \_\_\_\_\_ Page \_\_\_\_\_ and Indexed in Mines.

Witness my hand and official seal the day and year aforesaid.

By \_\_\_\_\_  
 County Recorder Deputy Recorder.



I do hereby certify that the within named instrument was recorded at \_\_\_\_\_ of \_\_\_\_\_  
 SEP 7 3 07 2145 PM DOCKET 719 PAGE 15  
 475049  
 WITNESS my hand and official seal the day and year aforesaid.  
 WILLIAM S. TRUMAN, Pinal County Recorder, by Jean Sadma Deputy

NOTICE OF LOCATION  
(LODE)

INDEXED

A MC 67314

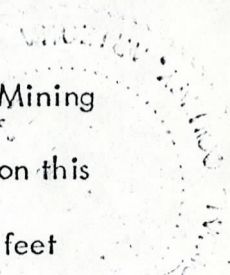
NOTICE IS HEREBY GIVEN That the Bur No. 69 Lode Mining Claim was located by Ray Mines Division, Kennecott Copper Corporation on this 13th day of June, 1973, for mining purposes. Said claim is 1500 feet in length along the vein or deposit of mineral-bearing rock in place and 300 feet in width on each side of the center of said vein or deposit, from end to end of said claim. The general course of this claim is easterly and westerly and is situated in the Mineral Creek Mining District, Pinal County, Arizona. The discovery post is located approximately 2400 feet north and 850 feet west from the southeast corner of Section 19, T3S, R14E, G. & S.R.M.

This claim runs from the discovery monument, or stake on which the notice is posted 50 feet in an easterly direction to the east center end monument, or stake, and 1450 feet in a westerly direction from the aforesaid monument, or stake, to the west center end monument or stake, and is also marked by two corner monuments, or stakes, at each end of said claim, one on each side of and 300 feet from the center end monuments, or stakes, making the claim in the form of a parallelogram.

F. Blaine Greenhalgh  
F. Blaine Greenhalgh, Agent

WITNESS:

Bessie Payne



RECEIVED  
BLM. AZ STATE OFFICE  
OCT 3 10 00 AM '79  
PHOENIX, ARIZONA

MAP FILED IN A MC 66892

SUPPLEMENTAL INFORMATION FORM

(B.L.M. ORGANIC ACT)

The name of this claim is BUR NO. 71, which  
 is recorded in Docket 719 at page  
677 in the office of the Recorder  
 of PINAL County, Arizona.

The latest amendment of the aforesaid claim is the \_\_\_\_\_  
BUR NO. 71 claim and recorded in \_\_\_\_\_  
Docket 974 at page 357.

The current owner is KENNECOTT COPPER CORPORATION, % MINE  
 ENGINEERING DEPARTMENT, whose address is Hayden, Arizona  
 85235.

This is a LODE claim which was  
 located on JUNE 13 in the year  
 of 1973.

This claim is situated in SE $\frac{1}{4}$   
 of Section (s) 19, Township 3S,  
 Range 14E, G. & S. R. B. & M.

RECEIVED OFFICE  
 B.L.M. AZ STATE  
 OCT 3 10 00 AM '79  
 PHOENIX, ARIZONA

STATE OF ARIZONA }  
COUNTY OF PINAL } ss.

I hereby certify that the within instrument was filed for record in Pinal County, State of Arizona.

No.: 627815

Date: 22 AUG 1979 0945

Serialized	Paged	INDEXED
<input checked="" type="checkbox"/>	<input checked="" type="checkbox"/>	<input checked="" type="checkbox"/>

Witness my hand and official seal.

Docket and Page DOCKET 974 PAGE 357

WILLIAM S. TRUMAN  
Pinal County Recorder

Request of Kennecott Copper Corp

By: Laramie Moore

DOCKET 974 PAGE 357  
Deputy

AMENDED NOTICE OF LOCATION (LODE)



This amendment is made by Kennecott Copper Corporation, owner of this mining claim to correct any errors or omissions in the original location hereof or the record hereof of this mining claim which was originally located June 13, 1973, and the notice of location thereof recorded in the Pinal County recorder's office, under Docket 719, page 677.

NOTICE IS HEREBY GIVEN that the Bur No. 71 Lode Mining Claim was located by Ray Mines Division of Kennecott Copper Corporation whose address is Hayden, Arizona 85235, on July 12, 1979. Said claim is 1500 feet in length along the vein or deposit of mineral-bearing rock in place and 600 feet in width (300 feet on either side of the center line of the claim), forming a claim in the shape of a parallelogram.

The general course of this claim is East and West.

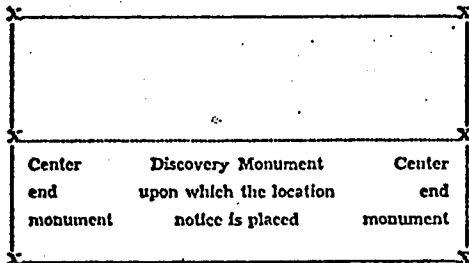
This notice is posted at the Southwest corner of the claim, which location monument is approximately 2500 feet West and 1700 feet North from the Southeast corner of Section 19, Township 35, Range 14E, G&SRM.

The location monument is in Section 19, Township 35, Range 14E, G&SRM.

The claim is situated in the Mineral Creek Mining District approximately 8700 feet Southeast of Haleys Mtn.

and falls within the Southeast 1/4 of Section(s) 19, Township 35, Range 14E, G&SRM, Pinal County, Arizona.

RECEIVED OFFICE  
B.L.M. RE STATE OFFICE  
OCT 3 10 00 AM '79  
PHOENIX, ARIZONA



KENNECOTT COPPER CORPORATION, Locator

By: Neil A. Sander  
Agent

Date of Amendment: July 12, 1979

STATE OF ARIZONA, County of \_\_\_\_\_ ss.: Fee No. \_\_\_\_\_

I hereby certify that the within instrument was filed and recorded at request of \_\_\_\_\_

\_\_\_\_\_ in Docket \_\_\_\_\_ Page \_\_\_\_\_ and indexed in Mimos.

Witness my hand and official seal the day and year aforesaid.

\_\_\_\_\_ County Recorder By \_\_\_\_\_ Deputy Recorder.

I do hereby certify that the within named instrument was recorded at 719 Page 7800 Records of Pinal County, Arizona  
SEP 7 1973 475051 Docket Page  
WITNESS my hand and official seal the day and year aforesaid.  
475051 WILLIAM S. TRUMAN, Pinal County Recorder, By Jean Madson Deputy

INDEXED

NOTICE OF LOCATION  
(LODE)

A MC 67315

NOTICE IS HEREBY GIVEN That the Bur No. 41 Lode Mining Claim was located by Ray Mines Division, Kennecott Copper Corporation on this 13<sup>th</sup> day of June, 1973, for mining purposes. Said claim is 1500 feet in length along the vein or deposit of mineral-bearing rock in place and 300 feet in width on each side of the center of said vein or deposit, from end to end of said claim. The general course of this claim is easterly and westerly and is situated in the Mineral Creek Mining District, Pinal County, Arizona. The discovery post is located approximately 1800 feet north and 350 feet west from the southeast corner of Section 19, T3S, R14E, G. & S.R.M.

This claim runs from the discovery monument, or stake on which the notice is posted 50 feet in an easterly direction to the east center end monument, or stake, and 1450 feet in a westerly direction from the aforesaid monument, or stake, to the west center end monument or stake, and is also marked by two corner monuments, or stakes, at each end of said claim, one on each side of and 300 feet from the center end monuments, or stakes, making the claim in the form of a parallelogram.

RECEIVED  
BLM. AZ STATE OFFICE  
OCT 3 10 00 AM '79  
PHOENIX, ARIZONA

F. Blaine Greenhalgh  
F. Blaine Greenhalgh, Agent

WITNESS:

Bessie Payne

MAP FILED IN A MC 66892

SUPPLEMENTAL INFORMATION FORM

(B.L.M. ORGANIC ACT)

The name of this claim is BUR NO. 73, which  
 is recorded in Docket 719 at page  
679 in the office of the Recorder  
 of PINAL County, Arizona.

The latest amendment of the aforesaid claim is the \_\_\_\_\_  
BUR NO. 73 claim and recorded in \_\_\_\_\_  
Docket 974 at page 359.

The current owner is KENNECOTT COPPER CORPORATION, % MINE  
 ENGINEERING DEPARTMENT, whose address is Hayden, Arizona  
 85235.

This is a LODE claim which was  
 located on JUNE 13 in the year  
 of 1973.

This claim is situated in SE $\frac{1}{4}$   
 of Section (s) 19, Township 3S,  
 Range 14E, G. & S. R. B. & M.

RECEIVED OFFICE  
 B.L.M. ARIZONA  
 OCT 3 10 00 AM '79  
 PHOENIX, ARIZONA

STATE OF ARIZONA  
COUNTY OF PINAL

ss.

I hereby certify that the within instrument was filed for record in Pinal County, State of Arizona.

No.: 627846

Date: 22 AUG 1979 09:45

Docket and Page: DOCKET 974 PAGE 359

Request of: Kennecott copper corp


Blotted	Paged	Indexed
<input checked="" type="checkbox"/>	<input checked="" type="checkbox"/>	INDEXED

Witness my hand and official seal.

WILLIAM S. TRUMAN  
Pinal County Recorder

By: Lorraine Mason Deputy DOCKET 974 PAGE 359

AMENDED NOTICE OF LOCATION (LODE)



This amendment is made by Kennecott Copper Corporation, owner of this mining claim to correct any errors or omissions in the original location hereof or the record hereof, of this mining claim which was originally located June 13, 1973, and the notice of location thereof recorded in the Pinal County recorder's office under Docket 719, page 679.

NOTICE IS HEREBY GIVEN that the Bur No. 73 Lode Mining Claim was located by Ray Mines Division of Kennecott Copper Corporation whose address is Hayden, Arizona 85235, on July 12, 1979. Said claim is 1500 feet in length along the vein or deposit of mineral-bearing rock in place and 600 feet in width (300 feet on either side of the center line of the claim), forming a claim in the shape of a parallelogram.

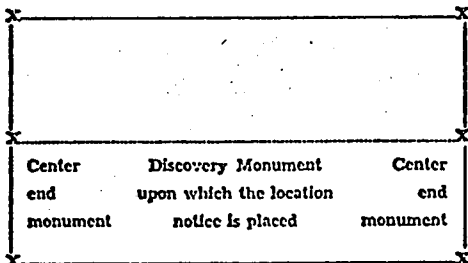
The general course of this claim is East and West.

This notice is posted at the Northwest corner of the claim, which location monument is approximately 2500 feet West and 1700 feet North from the Southeast corner of Section 19, Township 35, Range 14E, G&SRM.

The location monument is in Section 19, Township 35, Range 14E, G&SRM.

The claim is situated in the Mineral Creek Mining District approximately 9200 feet southeast of Haleys Mtn. and falls within the southeast 1/4 of Section(s) 19, Township 35, Range 14E, G&SRM, Pinal County, Arizona.

RECEIVED  
BLM STATE OFFICE  
OCT 3 10 09 AM '79  
PHOENIX, ARIZONA



KENNECOTT COPPER CORPORATION, Locator

By: Neil Anderson  
Agent

Date of Amendment: July 12, 1979

STATE OF ARIZONA, County of \_\_\_\_\_ ss: Fee No. \_\_\_\_\_

I hereby certify that the within instrument was filed and recorded at request of \_\_\_\_\_

\_\_\_\_\_ in Docket \_\_\_\_\_ Page \_\_\_\_\_ and indexed in Mines.

Witness my hand and official seal the day and year aforesaid.

By \_\_\_\_\_ County Recorder Deputy Recorder.

DOCKET 719 PAGE 679

SEP 1973 at 2:45 PM Docket 719 Page 679  
 I do hereby certify that the within and is treatment was recorded  
 475053  
 WILLIAM S. TRUMAN, Pinal County Recorder, By *Jean Goodman* Deputy  
 Records of Pinal County, Arizona  
 WITNESS my hand and official seal the day and year aforesaid.

NOTICE OF LOCATION (LODE)

INDEXED

NOTICE IS HEREBY GIVEN That the Bur No. 73 Lode Mining Claim was located by Ray Mines Division, Kennecott Copper Corporation on this 13<sup>th</sup> day of June, 1973, for mining purposes. Said claim is 1500 feet in length along the vein or deposit of mineral-bearing rock in place and 300 feet in width on each side of the center of said vein or deposit, from end to end of said claim. The general course of this claim is easterly and westerly and is situated in the Mineral Creek Mining District, Pinal County, Arizona. The discovery post is located approximately 1200 feet north and 850 feet west from the southeast corner of Section 19, T3S, R14E, G. & S.R.M.

This claim runs from the discovery monument, or stake on which the notice is posted 50 feet in an easterly direction to the east center end monument, or stake, and 1450 feet in a westerly direction from the aforesaid monument, or stake, to the west center end monument or stake, and is also marked by two corner monuments, or stakes, at each end of said claim, one on each side of and 300 feet from the center end monuments, or stakes, making the claim in the form of a parallelogram.

*F. Blaine Greenhalgh*  
 F. Blaine Greenhalgh, Agent

WITNESS:

*Lustie Payne*

A.M.C. 67316  
 RECEIVED  
 B.L.M. AZ STATE OFFICE  
 OCT 3 10 00 AM '79  
 PHOENIX ARIZONA

66892  
 A.M.C.  
 MAP FILED IN

SUPPLEMENTAL INFORMATION FORM

(B.L.M. ORGANIC ACT)

The name of this claim is BUR NO. 75, which  
 is recorded in Docket 719 at page  
681 in the office of the Recorder  
 of PINAL County, Arizona.

The latest amendment of the aforesaid claim is the \_\_\_\_\_  
BUR NO. 75 claim and recorded in \_\_\_\_\_  
Docket 974 at page 361.

The current owner is KENNECOTT COPPER CORPORATION, % MINE  
 ENGINEERING DEPARTMENT, whose address is Hayden, Arizona  
 85235.

This is a LODE claim which was  
 located on JUNE 13 in the year  
 of 1973.

This claim is situated in SE<sup>1</sup>/<sub>4</sub>  
 of Section (s) 19, Township 3S,  
 Range 14E, G. & S. R. B. & M.

RECEIVED OFFICE  
 B.L.M. REGISTRATION  
 PHOENIX, ARIZONA  
 OCT 3 10 00 AM '79



STATE OF ARIZONA  
COUNTY OF PINAL

Blotted	Paged	Indexed
<input checked="" type="checkbox"/>	<input checked="" type="checkbox"/>	<input checked="" type="checkbox"/>


I hereby certify that the within instrument was filed for record in Pinal County, State of Arizona.

Witness my hand and official seal.  
WILLIAM S. TRUMAN  
Pinal County Recorder

No.: 627847  
Date: 22 AUG 1979 09:45  
Docket and Page: DOCKET 974 PAGE 361  
Request of: Kennecott Copper Corp

By: Lorraine Moore 974 PAGE 361

**AMENDED NOTICE OF LOCATION (LODE)**



This amendment is made by Kennecott Copper Corporation, owner of this mining claim to correct any errors or omissions in the original location hereof or the record hereof, of this mining claim which was originally located June 13, 1973, and the notice of location thereof recorded in the Pinal County recorder's office under Docket 719, page 681.

NOTICE IS HEREBY GIVEN that the Bur No. 75 Lode Mining Claim was located by Ray Mines Division of Kennecott Copper Corporation whose address is Haydon, Arizona 85235, on July 12, 1979. Said claim is 1500 feet in length along the vein or deposit of mineral-bearing rock in place and 600 feet in width (300 feet on either side of the center line of the claim), forming a claim in the shape of a parallelogram.

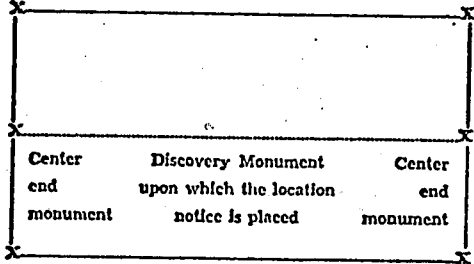
The general course of this claim is East and West.

This notice is posted at the Southwest corner of the claim, which location monument is approximately 2500 feet West and 500 feet North from the Southeast corner of Section 19, Township 35, Range 14E, G&SRM.

The location monument is in Section 19, Township 35, Range 14E, G&SRM.

The claim is situated in the Mineral Creek Mining District approximately 10,000 feet southeast of Haleys Mtn.

and falls within the Southeast 1/4 of Section(s) 19, Township 35, Range 14E, G&SRM, Pinal County, Arizona.



KENNECOTT COPPER CORPORATION, Locator

By: Neil Olanburg  
Agent

Date of Amendment: July 12, 1979

RECEIVED OFFICE  
B.L.M. STATE OFFICE  
OCT 3 10 00 AM '79  
PHOENIX, ARIZONA

STATE OF ARIZONA, County of \_\_\_\_\_ ss: Fee No. \_\_\_\_\_  
I hereby certify that the within instrument was filed and recorded at request of \_\_\_\_\_  
\_\_\_\_\_ in Docket \_\_\_\_\_ Page \_\_\_\_\_ and Indexed in Mines.  
Witness my hand and official seal the day and year aforesaid.  
\_\_\_\_\_  
County Recorder By \_\_\_\_\_ Deputy Recorder.

I, William S. Truman, by John [Signature], Deputy Recorder, certify that the within and foregoing instrument was recorded in Book 71 Page 681 of 200 Records of Pinal County, Arizona, on this 7 day of June, 1973 at 2:45 PM.  
 475055 WILLIAM S. TRUMAN, Pinal County Recorder, By John [Signature] Deputy

INDEXED

NOTICE OF LOCATION (LODE)

NOTICE IS HEREBY GIVEN That the Bur No. 75 Lode Mining Claim was located by Ray Mines Division, Kennecott Copper Corporation on this 13<sup>th</sup> day of June, 1973, for mining purposes. Said claim is 1500 feet in length along the vein or deposit of mineral-bearing rock in place and 300 feet in width on each side of the center of said vein or deposit, from end to end of said claim. The general course of this claim is easterly and westerly and is situated in the Mineral Creek Mining District, Pinal County, Arizona. The discovery post is located approximately 600 feet north and 850 feet west from the southeast corner of Section 19; T3S, R14E, G. & S.R.M.

This claim runs from the discovery monument, or stake on which the notice is posted 50 feet in an easterly direction to the east center end monument, or stake, and 1450 feet in a westerly direction from the aforesaid monument, or stake, to the west center end monument or stake, and is also marked by two corner monuments, or stakes, at each end of said claim, one on each side of and 300 feet from the center end monuments, or stakes, making the claim in the form of a parallelogram.

F. Blaine Greenhalgh  
 F. Blaine Greenhalgh, Agent

WITNESS:

Lushia Payne

RECEIVED  
 B.L.M. AZ STATE OFFICE  
 OCT 3 10 00 AM '79  
 PHOENIX, ARIZONA  
 A-MC 67317

MAP FILED IN A MC 66892

STATE OF ARIZONA )  
COUNTY OF PINAL ) ss.

1869-980

OFFICIAL RECORDS OF  
PINAL COUNTY RECORDER  
KATHLEEN C. FELIX

DATE: 25NOV92 TIME: 1045  
FEE: \$5.00 \$4.00 \$.00  
PAGES: 002  
DOCKET: 1869 PAGE: 980  
INSTRUMENT # 062141

RECEIVED  
PINAL COUNTY RECORDER'S OFFICE  
NOV 25 11 33 AM '93

*Del Sierra*

SECOND AMENDED  
NOTICE OF LOCATION  
LODE CLAIM

67318

NOTICE IS HEREBY GIVEN THAT ASARCO Incorporated, hereby claims the land hereinafter described as a Lode Mining Claim location, under and pursuant to the laws of the United States of America and the State of Arizona. The name of this claim is:

BUR No. 77 Lode.

The claim is 1,500 feet in length and 600 feet along the surface in width, claiming 300 feet on each side of the center line. The "location monument" at which a copy of this notice is posted, is on the center line, 10 feet from the WEST end center; thence 1,490 feet in a EAST and 10 feet in a WEST direction. The general course of this claim is East to West.

THE UNDERSIGNED has distinctly marked said location on the ground so that its surface boundaries may be readily traced, by six substantial posts at lease 2" x 2" x 4'6", one at each corner and one at each end center, each so marked or inscribed as to indicate the intended location.

SAID CLAIM is situated in the Mineral Creek Mining District, Pinal County, State of Arizona, and is more particularly described as follows:

BEGINNING at the N.E. cor. mon., which is located approximately North 450 feet and West 1050 feet from the sec. cor. of Secs. 19, 20, 29 & 30, T.3 S., R.14 E., Gila & Salt River Meridian; thence,

300 feet South to the East end center; thence  
300 feet South to the S.E. corner; thence  
1,500 feet West to the S.W. corner; thence  
300 feet North to the West end center; thence  
300 feet North to the N.W. corner; thence  
1,500 feet East to the point and place of beginning.

Said claim is located in the:  
SE ¼ of Sec. 19, T.3 S., R.14 E.  
 ¼ of Sec. 19, T.3 S., R.14 E.  
NE ¼ of Sec. 30, T.3 S., R.14 E.  
 ¼ of Sec. 30, T.3 S., R.14 E.

19/032/14EN  
30/032/14EN  
G. & S.R.M.

THIS claim is being amended to exclude any portion of land which was impacted by the "Land Trade Agreement" between ASARCO Incorporated and the United States and to re-establish the site of the location monument. The original Notice of Location of this claim is recorded in the official records of Pinal County, Arizona, as follows:

LOCATION DATE	DATE RECORDED	BOOK/DOC	PAGE	BLM SERIAL NO.
<u>6/13/73</u> <i>amended</i> <u>7/12/79</u>	<u>9/7/73</u>	<u>719</u>	<u>683</u>	A MC <u>67318</u>
	<u>8/22/79</u>	<u>974</u>	<u>363</u>	

Dated and posted on the ground this 28 day of October, 1992.

LOCATOR:

ASARCO Incorporated  
Ray Unit  
P. O. Box 8  
Hayden, AZ 85235

By: *[Signature]*  
Agent

Add Chg  
ENTERED IN COMPUTER  
1-25-93 *gi*

SUPPLEMENTAL INFORMATION FORM

(B.L.M. ORGANIC ACT)

The name of this claim is BUR NO. 77, which  
 is recorded in Docket 719 at page  
683 in the office of the Recorder  
 of PINAL County, Arizona.

The latest amendment of the aforesaid claim is the \_\_\_\_\_  
BUR NO. 77 claim and recorded in \_\_\_\_\_  
Docket 974 at page 363.

The current owner is KENNECOTT COPPER CORPORATION, % MINE  
 ENGINEERING DEPARTMENT, whose address is Hayden, Arizona  
 85235.

This is a LODE claim which was  
 located on JUNE 13 in the year  
 of 1973.

This claim is situated in SE<sup>1</sup>/<sub>4</sub> - NE<sup>1</sup>/<sub>4</sub>  
 of Section (s) 19 - 30, Township 3S,  
 Range 14E, G. & S. R. B. & M.

RECEIVED  
 B.L.M. STATE OFFICE  
 PHOENIX, ARIZONA  
 OCT 3 10 00 AM '79

STATE OF ARIZONA  
COUNTY OF PINAL } ss.

I hereby certify that the within instrument was filed for record in Pinal County, State of Arizona.  
Witness my hand and official seal.  
WILLIAM S. TRUMAN  
Pinal County Recorder


No.: 627848  
Date: 22 AUG 1979 0945  
Docket and Page: DCKET 974 PAGE 363  
Request of: Kennecott Copper Corp

Blotted	Paged	Indexed
<input checked="" type="checkbox"/>	<input checked="" type="checkbox"/>	<input checked="" type="checkbox"/>

By: Lorraine Moore

Deputy 974 PAGE 363

AMENDED NOTICE OF LOCATION (LODE)

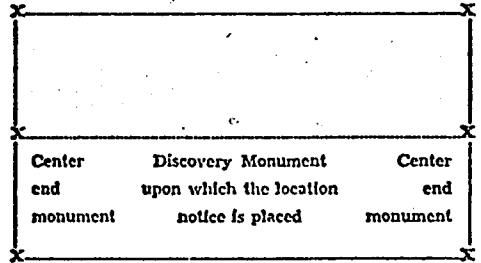


This amendment is made by Kennecott Copper Corporation, owner of this mining claim to correct any errors or omissions in the original location hereof or the record hereof, of this mining claim which was originally located June 13, 1973, and the notice of location thereof recorded in the Pinal County recorder's office under Docket 719, page 683.

NOTICE IS HEREBY GIVEN that the Bur No. 77 Lode Mining Claim was located by Ray Mines Division of Kennecott Copper Corporation whose address is Hayden, Arizona 85235, on July 12, 1979. Said claim is 1500 feet in length along the vein or deposit of mineral-bearing rock in place and 600 feet in width (300 feet on either side of the center line of the claim), forming a claim in the shape of a parallelogram.

The general course of this claim is East and West. This notice is posted at the Northwest corner of the claim, which location monument is approximately 2500 feet West and 500 feet North from the Southeast corner of Section 19, Township 35, Range 14E, G&SRM. The location monument is in Section 19, Township 35, Range 14E, G&SRM.

The claim is situated in the Mineral Creek Mining District approximately 10,500 feet southeast of Halays Mtn. and falls within the Southeast 1/4 Northwest 1/4 of Section(s) 19 & 30, Township 35, Range 14E, G&SRM, Pinal County, Arizona.



KENNECOTT COPPER CORPORATION, Locator

By: Neil Lambert  
Agent

Date of Amendment: July 12, 1979

STATE OF ARIZONA, County of \_\_\_\_\_ ss.: Fee No. \_\_\_\_\_

I hereby certify that the within instrument was filed and recorded at request of \_\_\_\_\_  
\_\_\_\_\_ In Docket \_\_\_\_\_ Page \_\_\_\_\_ and Indexed in Mines.

Witness my hand and official seal the day and year aforesaid.

County Recorder \_\_\_\_\_ By \_\_\_\_\_ Deputy Recorder.

RECEIVED  
BLM. ARIZONA STATE OFFICE  
OCT 3 10 00 AM '79  
PHOENIX, ARIZONA

\$E. [redacted] that the within named instrument was recorded  
 AT 2:45 PM TICKET 719 683 of 800  
 4,5057  
 WITNESS my hand and official seal the day and year aforesaid.  
 WILLIAM S. TRUMAN, Pinal County Recorder, By [Signature] Deputy

NOTICE OF LOCATION (LODE)

INDEXED

NOTICE IS HEREBY GIVEN That the Bur No. 77 Lode Mining  
 Claim was located by Ray Mines Division, Kennecott Copper Corporation on this  
13<sup>th</sup> day of June, 1973, for mining purposes. Said claim is 1500 feet  
 in length along the vein or deposit of mineral-bearing rock in place and 300 feet  
 in width on each side of the center of said vein or deposit, from end to end of  
 said claim. The general course of this claim is easterly and westerly and is  
 situated in the Mineral Creek Mining District, Pinal County, Arizona. The  
 discovery post is located approximately 300 feet north and 850  
 feet west from the southeast corner of Section 19, T3S, R14E, G. & S.R.M.

This claim runs from the discovery monument, or stake on which the  
 notice is posted 50 feet in an easterly direction to the east center  
 end monument, or stake, and 1450 feet in a westerly direction from the  
 aforesaid monument, or stake, to the west center end monument or stake, and is  
 also marked by two corner monuments, or stakes, at each end of said claim, one  
 on each side of and 300 feet from the center end monuments, or stakes, making  
 the claim in the form of a parallelogram.

F. Blaine Greenhalgh  
 F. Blaine Greenhalgh, Agent

WITNESS:

[Signature]

MAP FILED IN A MC 66892

A MC 67318

RECEIVED  
 B.L.M. AZ STATE OFFICE  
 OCT 3 10 00 AM '79  
 PHEMIA, ARIZONA

SUPPLEMENTAL INFORMATION FORM

(B.L.M. ORGANIC ACT)

The name of this claim is BUR NO. 79, which  
 is recorded in Docket 719 at page  
685 in the office of the Recorder  
 of PINAL County, Arizona.

The latest amendment of the aforesaid claim is the \_\_\_\_\_  
BUR NO. 79 claim and recorded in \_\_\_\_\_  
Docket 974 at page 365.

The current owner is KENNECOTT COPPER CORPORATION, % MINE  
 ENGINEERING DEPARTMENT, whose address is Hayden, Arizona  
 85235.

This is a LODE claim which was  
 located on JUNE 29 in the year  
 of 1973.

This claim is situated in NE $\frac{1}{4}$   
 of Section (s) 30, Township 3S,  
 Range 14E, G. & S, R. B. & M.

RECEIVED OFFICE  
 B.L.M. RECEIVED OFFICE  
 OCT 3 10 00 AM '79  
 PHOENIX, ARIZONA

STATE OF ARIZONA  
COUNTY OF PINAL

ss.

I hereby certify that the within instrument was filed for record in Pinal County, State of Arizona.

No.: 627849

Date: 22 AUG 1979 09:45

Docket and Page: DOCKET 974 PAGE 365

Request of: Kennecott Copper Corp

Blotted	Paged	Indexed
<input checked="" type="checkbox"/>	<input checked="" type="checkbox"/>	INDEXED

Witness my hand and official seal.

WILLIAM S. TRUMAN  
Pinal County Recorder

By: Lorraine Moore Deputy DOCKET 974 PAGE 365

AMENDED NOTICE OF LOCATION (LODE)



This amendment is made by Kennecott Copper Corporation, owner of this mining claim to correct any errors or omissions in the original location hereof or the record hereof of this mining claim which was originally located June 29, 1973, and the notice of location thereof recorded in the Pinal County recorder's office under Docket 719, page 685.

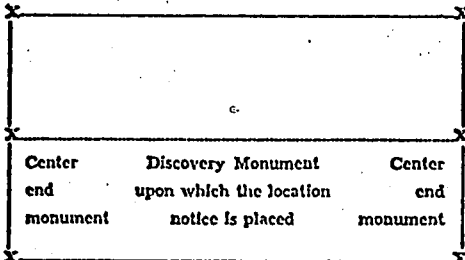
NOTICE IS HEREBY GIVEN that the Bur No. 79 Lode Mining Claim was located by Ray Mines Division of Kennecott Copper Corporation whose address is Hayden, Arizona 85235, on July 12, 1979. Said claim is 1500 feet in length along the vein or deposit of mineral-bearing rock in place and 600 feet in width (300 feet on either side of the center line of the claim), forming a claim in the shape of a parallelogram.

The general course of this claim is East and West.

This notice is posted at the Southwest corner of the claim, which location monument is approximately 2550 feet West and 750 feet South from the Northeast corner of Section 30, Township 3S, Range 14E, G&SRM.

The location monument is in Section 30, Township 3S, Range 14E, G&SRM.

The claim is situated in the Mineral Creek Mining District approximately 11,000 feet southeast of Haley's Mtn. and falls within the Northeast 1/4 of Section(s) 30, Township 3S, Range 14E, G&SRM, Pinal County, Arizona.



KENNECOTT COPPER CORPORATION, Locator

By: Neil A. [Signature]  
Agent

Date of Amendment: July 12, 1979

STATE OF ARIZONA, County of \_\_\_\_\_ ss. Fee No. \_\_\_\_\_

I hereby certify that the within instrument was filed and recorded at request of \_\_\_\_\_

\_\_\_\_\_ in Docket \_\_\_\_\_ Page \_\_\_\_\_ and Indexed in Mines.

Witness my hand and official seal the day and year aforesaid.

By: \_\_\_\_\_  
County Recorder Deputy Recorder.

RECEIVED  
BLM. ASSISTANT OFFICE  
OCT 3 10 00 AM '79  
PHOENIX, ARIZONA



DOCKET 719 PAGE 685

I hereby certify that the within named instrument was recorded at \_\_\_\_\_  
 SEP 7 1973 2:45 PM DOCKET 719 PAGE 685  
 475059  
 WITNESS my hand and official seal the day and year aforesaid.  
 WILLIAM S. TRUMAN, Pinal County Recorder. By John H. Truman Deputy

INDEXED

NOTICE OF LOCATION (LODE)

NOTICE IS HEREBY GIVEN That the Bur No. 79 Lode Mining Claim was located by Ray Mines Division, Kennecott Copper Corporation on this 29<sup>th</sup> day of June, 1973, for mining purposes. Said claim is 1500 feet in length along the vein or deposit of mineral-bearing rock in place and 300 feet in width on each side of the center of said vein or deposit, from end to end of said claim. The general course of this claim is easterly and westerly and is situated in the Mineral Creek Mining District, Pinal County, Arizona. The discovery post is located approximately 600 feet south and 850 feet west from the southeast corner of Section 19, T3S, R14E, G. & S.R.M.

This claim runs from the discovery monument, or stake on which the notice is posted 50 feet in an easterly direction to the east center end monument, or stake, and 1450 feet in a westerly direction from the aforesaid monument, or stake, to the west center end monument or stake, and is also marked by two corner monuments, or stakes, at each end of said claim, one on each side of and 300 feet from the center end monuments, or stakes, making the claim in the form of a parallelogram.

F. Blaine Greenhalgh  
 F. Blaine Greenhalgh, Agent

WITNESS:

Leslie Payne

A MC 67319

RECEIVED  
 B.L.M. AZ STATE OFFICE  
 OCT 3 10 00 AM '79  
 PHOENIX, ARIZONA

MAP FILED IN A MC 66892

SUPPLEMENTAL INFORMATION FORM

(B.L.M. ORGANIC ACT)

The name of this claim is                      BUR NO. 81, which  
 is recorded in           Docket 719                     at page  
                    687                     in the office of the Recorder  
 of           PINAL                     County, Arizona.

The latest amendment of the aforesaid claim is the                       
          BUR NO. 81                     claim and recorded in                       
          Docket 974                     at page           367                    .

The current owner is KENNECOTT COPPER CORPORATION, % MINE  
 ENGINEERING DEPARTMENT, whose address is Hayden, Arizona  
 85235.

This is a           LODE                     claim which was  
 located on           JUNE 29                     in the year  
 of           1973                    .

This claim is situated in           NE $\frac{1}{4}$                       
 of Section (s)           30                    , Township           3S                    ,  
 Range           14E                    , G. & S. R. B. & M.

RECEIVED  
 BLM AZ STATE OFFICE  
 PHOENIX, ARIZONA  
 OCT 3 10 00 AM '78

STATE OF ARIZONA  
COUNTY OF PINAL

ss.

I hereby certify that the within instrument was filed for record in Pinal County, State of Arizona.

No.: 627850  
Date: 22 AUG 1979 09:45  
Docket and Page: 974 PAGE 367  
Request of: Kennecott Copper Corp

Blotted	Paged	Indexed
<input checked="" type="checkbox"/>	<input checked="" type="checkbox"/>	<input checked="" type="checkbox"/>

Witness my hand and official seal.  
WILLIAM S. TRUMAN  
Pinal County Recorder

By: Lorraine Moore Deputy

AMENDED NOTICE OF LOCATION (LODE)



This amendment is made by Kennecott Copper Corporation, owner of this mining claim to correct any errors or omissions in the original location hereof or the record hereof of this mining claim which was originally located June 29, 1973, and the notice of location thereof recorded in the Pinal County recorder's office under Docket 719, page 687.

NOTICE IS HEREBY GIVEN that the Bur No. 81 Lode Mining Claim was located by Ray Mines Division of Kennecott Copper Corporation whose address is Hayden, Arizona 85235, on July 12, 1979. Said claim is 1500 feet in length along the vein or deposit of mineral-bearing rock in place and 600 feet in width (300 feet on either side of the center line of the claim), forming a claim in the shape of a parallelogram.

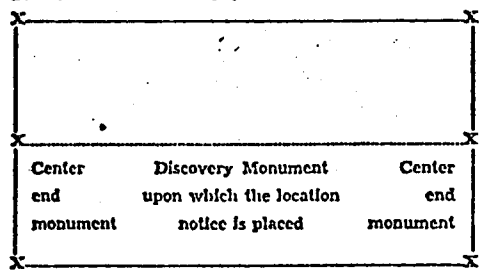
The general course of this claim is East and West.

This notice is posted at the Northwest corner of the claim, which location monument is approximately 2550 feet West and 750 feet South from the Northeast corner of Section 30, Township 35, Range 14E, G&SRM.

The location monument is in Section 30, Township 35, Range 14E, G&SRM.

The claim is situated in the Mineral Creek Mining District approximately 11,700 feet southeast of Haleys Mtn.

and falls within the Northeast 1/4 of Section(s) 30, Township 35, Range 14E, G&SRM, Pinal County, Arizona.



KENNECOTT COPPER CORPORATION, Locator

By: Neil A. Sanchez  
Agent

Date of Amendment: July 12, 1979

STATE OF ARIZONA, County of \_\_\_\_\_ ss: Fee No. \_\_\_\_\_

I hereby certify that the within instrument was filed and recorded at request of \_\_\_\_\_ in Docket \_\_\_\_\_ Page \_\_\_\_\_ and indexed in files.

Witness my hand and official seal the day and year aforesaid.

By: \_\_\_\_\_ County Recorder Deputy Recorder.

RECEIVED OFFICE  
BLM. AZ STATE OFFICE  
PHOENIX, ARIZONA  
Oct 3 10 00 AM '79

I do hereby certify that the within a ped instrument was recorded on SEP 7 1973 at 2:45 PM of 719 Page 687 of 700 Records of Pinal County, Arizona  
 WITNESS my hand and official seal this day and year aforesaid.  
 475061 WILLIAM S. TRUMAN, Pinal County Recorder, by Jean Goodman Deputy

INDEXED

NOTICE OF LOCATION (LODE)

A MC 67320

NOTICE IS HEREBY GIVEN That the Bur No. 81 Lode Mining Claim was located by Ray Mines Division, Kennecott Copper Corporation on this 29<sup>th</sup> day of June, 1973, for mining purposes. Said claim is 1500 feet in length along the vein or deposit of mineral-bearing rock in place and 300 feet in width on each side of the center of said vein or deposit, from end to end of said claim. The general course of this claim is easterly and westerly and is situated in the Mineral Creek Mining District, Pinal County, Arizona. The discovery post is located approximately 1200 feet south and 850 feet west from the southeast corner of Section 19, T3S, R14E, G. & S.R.M.

This claim runs from the discovery monument, or stake on which the notice is posted 50 feet in an easterly direction to the east center end monument, or stake, and 1450 feet in a westerly direction from the aforesaid monument, or stake, to the west center end monument or stake, and is also marked by two corner monuments, or stakes, at each end of said claim, one on each side of and 300 feet from the center end monuments, or stakes, making the claim in the form of a parallelogram.

RECEIVED  
 B.L.M. AZ STATE OFFICE  
 OCT 3 10 00 AM '79  
 PHOENIX, ARIZONA

F. Blaine Greenhalgh  
 F. Blaine Greenhalgh, Agent

WITNESS:

Lislie Payne

MAP FILED IN A MC 66892

STATE OF ARIZONA )  
COUNTY OF PINAL ) ss.

1869-984

OFFICIAL RECORDS OF  
PINAL COUNTY RECORDER  
KATHLEEN C. FELIX

DATE: 25NOV92 TIME: 1045  
FEE: \$5.00 \$4.00 \$.00  
PAGES: 002  
DOCKET: 1869 PAGE: 984  
INSTRUMENT # 062143

RECEIVED  
BLM STATE OFFICE  
JAN 21 3 55 PM '93

*Del Luna*

SECOND AMENDED  
NOTICE OF LOCATION  
LODE CLAIM

67321

NOTICE IS HEREBY GIVEN THAT ASARCO Incorporated, hereby claims the land hereinafter described as a Lode Mining Claim location, under and pursuant to the laws of the United States of America and the State of Arizona. The name of this claim is:

BUR No. 83 lode.

The claim is 1,500 feet in length and 600 feet along the surface in width, claiming 300 feet on each side of the center line. The "location monument" at which a copy of this notice is posted, is on the center line, 10 feet from the WEST end center; thence 1,490 feet in a EAST and 10 feet in a WEST direction. The general course of this claim is East to West.

THE UNDERSIGNED has distinctly marked said location on the ground so that its surface boundaries may be readily traced, by six substantial posts at lease 2" x 2" x 4'6", one at each corner and one at each end center, each so marked or inscribed as to indicate the intended location.

SAID CLAIM is situated in the Mineral Creek Mining District, Pinal County, State of Arizona, and is more particularly described as follows:

BEGINNING at the N.E. cor. mon., which is located approximately  
*SOUTH* ~~North~~ 1350 feet and West 1050 feet  
from the sec. cor. of Secs. 19, 20, 29 & 30,  
T.3 S., R.14 E., Gila & Salt River Meridian; thence,

- 300 feet South to the East end center; thence
- 300 feet South to the S.E. corner; thence
- 1,500 feet West to the S.W. corner; thence
- 300 feet North to the West end center; thence
- 300 feet North to the N.W. corner; thence
- 1,500 feet East to the point and place of beginning.

Said claim is located in the:

- NE  $\frac{1}{4}$  of Sec. 30, T.3 S., R.14 E.
- $\frac{1}{4}$  of Sec. 30, T.3 S., R.14 E.
- $\frac{1}{4}$  of Sec. 30, T.3 S., R.14 E.
- $\frac{1}{4}$  of Sec. 30, T.3 S., R.14 E.

30/03 S/14 E N

G. & S.R.M.

THIS claim is being amended to exclude any portion of land which was impacted by the "Land Trade Agreement" between ASARCO Incorporated and the United States, take up the ground covered by the Hope and Good Luck claims and to re-establish the site of the location monument. The original Notice of Location of this claim is recorded in the official records of Pinal County, Arizona, as follows:

LOCATION DATE	DATE RECORDED	BOOK/DOC	PAGE	BLM SERIAL NO.
<u>8/6/73</u>	<u>9/7/73</u>	<u>719</u>	<u>689</u>	A MC <u>67321</u>
<u>Amended</u> <u>7/12/79</u>	<u>8/22/79</u>	<u>974</u>	<u>369</u>	

Dated and posted on the ground this 26 day of October, 1992.

LOCATOR:

ASARCO Incorporated  
Ray Unit  
P. O. Box 8  
Hayden, AZ 85235

By: *[Signature]*  
Agent

Add Chg  
ENTERED IN COMPUTER  
1-25-93 *[Signature]*

SUPPLEMENTAL INFORMATION FORM

(B.L.M. ORGANIC ACT)

The name of this claim is BUR NO. 83, which  
 is recorded in Docket 719 at page  
689 in the office of the Recorder  
 of PINAL County, Arizona.

The latest amendment of the aforesaid claim is the \_\_\_\_\_  
BUR NO. 83 claim and recorded in \_\_\_\_\_  
Docket 974 at page 369.

The current owner is KENNECOTT COPPER CORPORATION, % MINE  
 ENGINEERING DEPARTMENT, whose address is Hayden, Arizona  
 85235.

This is a LODE claim which was  
 located on AUGUST 6 in the year  
 of 1973.

This claim is situated in NE<sup>1</sup><sub>4</sub>  
 of Section (s) 30, Township 3S,  
 Range 14E, G. & S. R. B. & M.

RECEIVED  
 BLM, ARIZONA STATE OFFICE  
 PHOENIX, ARIZONA  
 OCT 3 10 00 AM '79

STATE OF ARIZONA  
COUNTY OF PINAL

ss.

I hereby certify that the within instrument was filed for record in Pinal County, State of Arizona.

Witness my hand and official seal.

WILLIAM S. TRUMAN  
Pinal County Recorder

Blotted	Paged	Indexed
<input checked="" type="checkbox"/>	<input checked="" type="checkbox"/>	<input checked="" type="checkbox"/>
INDEXED		

By: Laraine Moore

Deputy

No.: 627851 A MC 67321

Date: 22 AUG 1979 09:45

Docket and Page DOCKET 974 PAGE 369

Request of: Kennecott Copper Corp

Deputy 974 PAGE 369



AMENDED NOTICE OF LOCATION (LODE)

This amendment is made by Kennecott Copper Corporation, owner of this mining claim to correct any errors or omissions in the original location hercof or the record hercof, of this mining claim which was originally located August 6, 1973, and the notice of location thereof recorded in the Pinal County recorder's office under Docket 719, page 689.

NOTICE IS HEREBY GIVEN that the Bur No. 83 Lode Mining Claim was located by Ray Mines Division of Kennecott Copper Corporation whose address is Hayden, Arizona 85235, on July 12, 1979. Said claim is 1500 feet in length along the vein or deposit of mineral-bearing rock in place and 600 feet in width (300 feet on either side of the center line of the claim), forming a claim in the shape of a parallelogram.

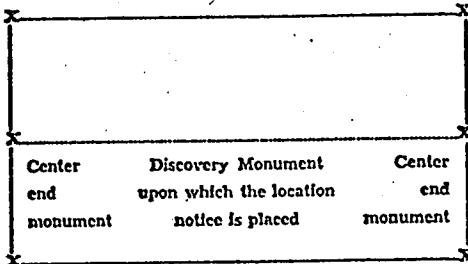
The general course of this claim is East and West.

This notice is posted at the Southwest corner of the claim, which location monument is approximately 2600 feet West and 1950 feet South from the Northeast corner of Section 30, Township 35, Range 14E, G&SRM.

The location monument is in Section 30, Township 35, Range 14E, G&SRM.

The claim is situated in the Mineral Creek Mining District approximately 12,300 feet southeast of Haleys Mtn.

and falls within the Northeast 1/4 of Section(s) 30, Township 35, Range 14E, G&SRM, Pinal County, Arizona.



KENNECOTT COPPER CORPORATION, Locator

By: Neil A. Lambert  
Agent

Date of Amendment: July 12, 1979

STATE OF ARIZONA, County of

ss.: Fee No. \_\_\_\_\_

I hereby certify that the within instrument was filed and recorded at request of \_\_\_\_\_

\_\_\_\_\_ in Docket \_\_\_\_\_ Page \_\_\_\_\_ and indexed in Mines.

Witness my hand and official seal the day and year aforesaid.

\_\_\_\_\_  
County Recorder

By \_\_\_\_\_  
Deputy Recorder.

RECEIVED OFFICE  
B.L.M. AZ STATE MIN '79  
OCT 3 10 00 AM '79  
PHOENIX, ARIZONA

I do hereby certify that the within and instrument was filed and recorded in the office of the Recorder of Pinal County, Arizona, on the 7th day of SEP 1973 at 2:45 PM.  
 Docket 719 Page 83  
 WITNESS my hand and official seal the day and year aforesaid.  
475063 WILLIAM S. TRUMAN, Pinal County Recorder, L. Jean Hedman Deputy

NOTICE OF LOCATION (LODE)

INDEXED

A MC 67321

NOTICE IS HEREBY GIVEN That the Bur No. 83 Lode Mining Claim was located by Ray Mines Division, Kennecott Copper Corporation on this 6th day of Aug, 1973, for mining purposes. Said claim is 1500 feet in length along the vein or deposit of mineral-bearing rock in place and 300 feet in width on each side of the center of said vein or deposit, from end to end of said claim. The general course of this claim is easterly and westerly and is situated in the Mineral Creek Mining District, Pinal County, Arizona. The discovery post is located approximately 1800 feet south and 850 feet west from the southeast corner of Section 19, T3S, R14E, G. & S.R.M.

This claim runs from the discovery monument, or stake on which the notice is posted 50 feet in an easterly direction to the east center end monument, or stake, and 1450 feet in a westerly direction from the aforesaid monument, or stake, to the west center end monument or stake, and is also marked by two corner monuments, or stakes, at each end of said claim, one on each side of and 300 feet from the center end monuments, or stakes, making the claim in the form of a parallelogram.

RECEIVED  
 B.L.M. AZ STATE OFFICE  
 PHOENIX, ARIZONA  
 OCT 3 10 00 AM '79

F. Blaine Greenhalgh  
 F. Blaine Greenhalgh, Agent

WITNESS:

Leslie Payne

MAP FILED IN A MC 66892



SUPPLEMENTAL INFORMATION FORM

(B.L.M. ORGANIC ACT)

The name of this claim is BUR NO. 86, which  
 is recorded in Docket 719 at page  
690 in the office of the Recorder  
 of PINAL County, Arizona.

The latest amendment of the aforesaid claim is the \_\_\_\_\_  
BUR NO. 86 claim and recorded in \_\_\_\_\_  
Docket 974 at page 371.

The current owner is KENNECOTT COPPER CORPORATION, % MINE  
 ENGINEERING DEPARTMENT, whose address is Hayden, Arizona  
 85235.

This is a LODE claim which was  
 located on JUNE 15 in the year  
 of 1973.

This claim is situated in NE $\frac{1}{4}$ , NW $\frac{1}{4}$   
 of Section (s) 20, Township 3S,  
 Range 14E, G. & S. R. B. & M.

RECEIVED  
 B.L.M. STATE OFFICE  
 PHOENIX, ARIZONA  
 OCT 3 10 00 AM '79

STATE OF ARIZONA }  
COUNTY OF PINAL } ss.

Blotted	Paged	Indexed
<input checked="" type="checkbox"/>	<input checked="" type="checkbox"/>	<input checked="" type="checkbox"/>

INDEXED

I hereby certify that the within instrument was filed for record in Pinal County, State of Arizona.

Witness my hand and official seal.

WILLIAM S. TRUMAN  
Pinal County Recorder

No.: 627852

Date: 22 AUG 1979 09:45

Docket and Page DOCKET 974 PAGE 371

Request of: Kennecott Copper Corp

By: Lorraine Mann Deputy DOCKET 974 PAGE 371

AMENDED NOTICE OF LOCATION (LODE)



This amendment is made by Kennecott Copper Corporation, owner of this mining claim to correct any errors or omissions in the original location hereof or the record hereof of this mining claim which was originally located June 15, 1973, and the notice of location thereof recorded in the Pinal County recorder's office under Docket 719, page 690.

NOTICE IS HEREBY GIVEN that the Bur No. 86 Lode Mining Claim was located by Ray Mines Division of Kennecott Copper Corporation whose address is Hayden, Arizona 85235, on July 6, 1979. Said claim is 1500 feet in length along the vein or deposit of mineral-bearing rock in place and 600 feet in width (300 feet on either side of the center line of the claim), forming a claim in the shape of a parallelogram.

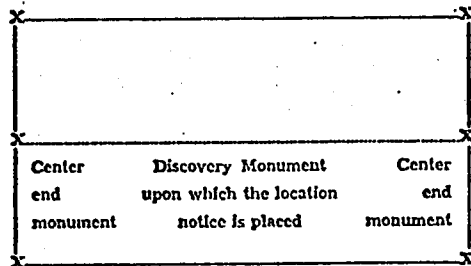
The general course of this claim is East and West.

This notice is posted at the Northeast corner of the claim, which location monument is approximately 1700 feet West and 200 feet South from the Northeast corner of Section 20, Township 35, Range 14E, G&SRM.

The location monument is in Section 20, Township 35, Range 14E, G&SRM.

The claim is situated in the Mineral Creek Mining District approximately 8000 feet southeast of Haleys Mtn.

and falls within the North 1/2 of Section(s) 20, Township 35, Range 14E, G&SRM, Pinal County, Arizona.



KENNECOTT COPPER CORPORATION, Locator

By: Neil Anderson  
Agent

Date of Amendment: July 6, 1979

STATE OF ARIZONA, County of \_\_\_\_\_ ss: Fee No. \_\_\_\_\_

I hereby certify that the within instrument was filed and recorded at request of \_\_\_\_\_

\_\_\_\_\_ In Docket \_\_\_\_\_ Page \_\_\_\_\_ and indexed in Mines.

Witness my hand and official seal the day and year aforesaid.

\_\_\_\_\_ County Recorder By \_\_\_\_\_ Deputy Recorder.

RECEIVED  
BLM, AZ STATE OFFICE  
OCT 3 10 00 AM '79  
PHOENIX, ARIZONA

DOCKET 719 PAGE 690

I do hereby certify that the within and foregoing instrument was recorded at \_\_\_\_\_ of \_\_\_\_\_  
 SEP 7 1973 at 2:47 PM DOCKET 719 PAGE 690  
 475064  
 WITNESS my hand and official seal the day and year aforesaid.  
 WILLIAM S. TRUMAN, Pinal County Recorder, By Jean Goodman Deputy

INDEXED

### NOTICE OF LOCATION (LODE)

A MC 67322

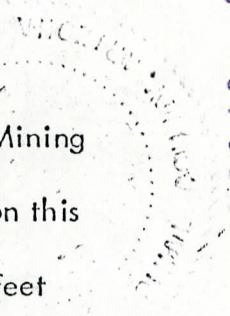
NOTICE IS HEREBY GIVEN That the Bur No. 86 Lode Mining Claim was located by Ray Mines Division, Kennecott Copper Corporation on this 15<sup>th</sup> day of June, 1973, for mining purposes. Said claim is 1500 feet in length along the vein or deposit of mineral-bearing rock in place and 300 feet in width on each side of the center of said vein or deposit, from end to end of said claim. The general course of this claim is easterly and westerly and is situated in the Mineral Creek Mining District, Pinal County, Arizona. The discovery post is located approximately 4800 feet north and 2150 feet east from the southeast corner of Section 19, T3S, R14E, G. & S.R.M.

This claim runs from the discovery monument, or stake on which the notice is posted 1450 feet in an easterly direction to the east center end monument, or stake, and 50 feet in a westerly direction from the aforesaid monument, or stake, to the west center end monument or stake, and is also marked by two corner monuments, or stakes, at each end of said claim, one on each side of and 300 feet from the center end monuments, or stakes, making the claim in the form of a parallelogram.

F Blaine Greenhalgh  
 F. Blaine Greenhalgh, Agent

WITNESS:

Hester Payne



RECEIVED  
 B.L.M. AZ STATE OFFICE  
 OCT 3 10 00 AM '79  
 PHOENIX, ARIZONA

MAP FILED IN A MC 66892

SUPPLEMENTAL INFORMATION FORM

(B.L.M. ORGANIC ACT)

The name of this claim is \_\_\_\_\_ BUR NO. 87 \_\_\_\_\_, which  
 is recorded in \_\_\_\_\_ Docket 719 \_\_\_\_\_ at page  
 \_\_\_\_\_ 691 \_\_\_\_\_ in the office of the Recorder  
 of \_\_\_\_\_ PINAL \_\_\_\_\_ County, Arizona.

The latest amendment of the aforesaid claim is the \_\_\_\_\_  
 BUR NO. 87 \_\_\_\_\_ claim and recorded in \_\_\_\_\_  
 \_\_\_\_\_ Docket 974 \_\_\_\_\_ at page \_\_\_\_\_ 373 \_\_\_\_\_.

The current owner is KENNECOTT COPPER CORPORATION, % MINE  
 ENGINEERING DEPARTMENT, whose address is Hayden, Arizona  
 85235.

This is a \_\_\_\_\_ LODE \_\_\_\_\_ claim which was  
 located on \_\_\_\_\_ JUNE 15 \_\_\_\_\_ in the year  
 of \_\_\_\_\_ 1973 \_\_\_\_\_.

This claim is situated in \_\_\_\_\_ NW<sup>1</sup>/<sub>4</sub> \_\_\_\_\_  
 of Section (s) \_\_\_\_\_ 20 \_\_\_\_\_, Township \_\_\_\_\_ 3S \_\_\_\_\_,  
 Range \_\_\_\_\_ 14E \_\_\_\_\_, G. & S. R. B. & M.

RECEIVED  
 B.L.M. AZ STATE OFFICE  
 PHOENIX, ARIZONA  
 OCT 3 10 00 AM '79

STATE OF ARIZONA  
COUNTY OF PINAL

ss.

I hereby certify that the within instrument was filed for record in Pinal County, State of Arizona.

No.: 627853

Date: 2-2-UG-1979 0 9 4 5

Blotted	Paged	Indexed
<input checked="" type="checkbox"/>	<input checked="" type="checkbox"/>	<input checked="" type="checkbox"/>

Witness my hand and official seal.

Docket and Page DOCKET 974 PAGE 373

WILLIAM S. TRUMAN  
Pinal County Recorder

Request of: Kennecott Copper Corp

By: Lorraine Moore Deputy

DOCKET 974 PAGE 373

AMENDED NOTICE OF LOCATION (LODE)



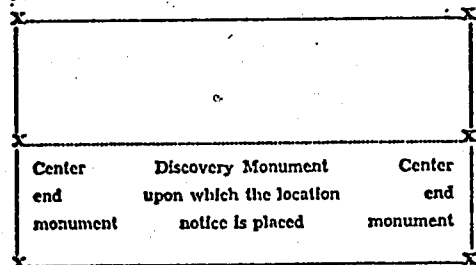
This amendment is made by Kennecott Copper Corporation, owner of this mining claim to correct any errors or omissions in the original location hereof or the record hereof of this mining claim which was originally located June 15, 1973, and the notice of location thereof recorded in the Pinal County recorder's office under Docket 719, page 691.

NOTICE IS HEREBY GIVEN that the Bur No. 87 Lode Mining Claim was located by Ray Mines Division of Kennecott Copper Corporation whose address is Hayden, Arizona 85235, on July 24, 1979. Said claim is 1500 feet in length along the vein or deposit of mineral-bearing rock in place and 600 feet in width (300 feet on either side of the center line of the claim), forming a claim in the shape of a parallelogram.

The general course of this claim is East and West. This notice is posted at the Northwest corner of the claim, which location monument is approximately 700 feet East and 100 feet South from the Northwest corner of Section 20, Township 35, Range 14E, G&SRM. The location monument is in Section 20, Township 35, Range 14E, G&SRM.

The claim is situated in the Mineral Creek Mining District approximately 7000 feet southeast of Haleys Mtn. and falls within the Northwest 1/4 of Section(s) 20, Township 35, Range 14E, G&SRM, Pinal County, Arizona.

RECEIVED  
 BLM, AZ STATE OFFICE  
 OCT 3 10 00 AM '79  
 PHOENIX, ARIZONA



KENNECOTT COPPER CORPORATION, Locator

By: Neil A. Lamberson  
Agent

Date of Amendment: July 24, 1979

STATE OF ARIZONA, County of \_\_\_\_\_ ss.: Fee No. \_\_\_\_\_

I hereby certify that the within instrument was filed and recorded at request of \_\_\_\_\_ in Docket \_\_\_\_\_ Page \_\_\_\_\_ and indexed in Mines.

Witness my hand and official seal the day and year aforesaid.

County Recorder \_\_\_\_\_ By \_\_\_\_\_ Deputy Recorder.

I do hereby certify that the within and signed instrument was recorded on the \_\_\_\_\_ day of \_\_\_\_\_ 1973 at \_\_\_\_\_ o'clock P.M. in \_\_\_\_\_ Docket No. \_\_\_\_\_ Page \_\_\_\_\_ of \_\_\_\_\_ Records of Pinal County, Arizona. WITNESS my hand and official seal the day and year aforesaid.

475065 WILLIAM S. TRUMAN, Pinal County Recorder, by Juan Hernandez Deputy

INDEXED

NOTICE OF LOCATION (LODE)

NOTICE IS HEREBY GIVEN That the Bur No. 87 Lode Mining

Claim was located by Ray Mines Division, Kennecott Copper Corporation on this 15th day of June, 1973, for mining purposes. Said claim is 1500 feet in length along the vein or deposit of mineral-bearing rock in place and 300 feet in width on each side of the center of said vein or deposit, from end to end of said claim. The general course of this claim is easterly and westerly and is situated in the Mineral Creek Mining District, Pinal County, Arizona. The discovery post is located approximately 4800 feet north and 2050 feet east from the southeast corner of Section 19, T3S, R14E, G. & S.R.M.

This claim runs from the discovery monument, or stake on which the notice is posted 50 feet in an easterly direction to the east center end monument, or stake, and 1450 feet in a westerly direction from the aforesaid monument, or stake, to the west center end monument or stake, and is also marked by two corner monuments, or stakes, at each end of said claim, one on each side of and 300 feet from the center end monuments, or stakes, making the claim in the form of a parallelogram.

F. Blaine Greenhalgh  
F. Blaine Greenhalgh, Agent

WITNESS:

Leslie Payne



RECEIVED  
B.L.M. AZ STATE OFFICE  
OCT 3 10 00 AM '79  
PHOENIX, ARIZONA

A MC 67323

MAP FILED IN A MC 66892

SUPPLEMENTAL INFORMATION FORM

(B.L.M. ORGANIC ACT)

The name of this claim is                      BUR NO. 88, which  
 is recorded in           Docket 719                     at page  
                    692                     in the office of the Recorder  
 of           PINAL                     County, Arizona.

The latest amendment of the aforesaid claim is the                       
          BUR NO. 88                     claim and recorded in                       
          Docket 974                     at page                     375                    .

The current owner is KENNECOTT COPPER CORPORATION, % MINE  
 ENGINEERING DEPARTMENT, whose address is Hayden, Arizona  
 85235.

This is a                     LODE                     claim which was  
 located on                     JUNE 15                     in the year  
 of                     1973                    .

This claim is situated in           NE<sup>1</sup>/<sub>4</sub>, NW<sup>1</sup>/<sub>4</sub>                      
 of Section (s)                     20                    , Township           3S                    ,  
 Range           14E                    , G. & S. R. B. & M.

RECEIVED  
 B.L.M. ARIZONA STATE OFFICE  
 PHOENIX, ARIZONA  
 OCT 3 10 00 AM '79

STATE OF ARIZONA  
COUNTY OF PINAL

ss.

I hereby certify that the within instrument was filed for record in Pinal County, State of Arizona.

Witness my hand and official seal.

WILLIAM S. TRUMAN  
Pinal County Recorder

No.: 627851

Date: 22 AUG 1979 09:45

Docket and Page DOCKET 974 PAGE 375

Request of: Kennecott Copper Corp

DOCKET 974 PAGE 375

Blotted	Paged	Indexed
<input checked="" type="checkbox"/>	<input checked="" type="checkbox"/>	<input checked="" type="checkbox"/>

By: Lorraine Moore Deputy

**AMENDED NOTICE OF LOCATION (LODE)**

This amendment is made by Kennecott Copper Corporation, owner of this mining claim to correct any errors or omissions in the original location hereof or the record hereof, of this mining claim which was originally located June 15, 1973, and the notice of location thereof recorded in the Pinal County recorder's office under Docket 719, page 692.

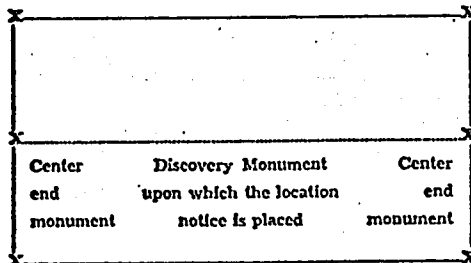


NOTICE IS HEREBY GIVEN that the Bur No. 88 Lode Mining Claim was located by Ray Mines Division of Kennecott Copper Corporation whose address is Hayden, Arizona 85235, on July 11, 1979. Said claim is 1500 feet in length along the vein or deposit of mineral-bearing rock in place and 600 feet in width (300 feet on either side of the center line of the claim), forming a claim in the shape of a parallelogram. The general course of this claim is East and West.

This notice is posted at the Southeast corner of the claim, which location monument is approximately 1750 feet West and 1400 feet South from the Northeast corner of Section 20, Township 3S, Range 14E, G&SRM. The location monument is in Section 20, Township 3S, Range 14E, G&SRM.

The claim is situated in the Mineral Creek Mining District approximately 8500 feet southeast of Haleys Mtn. and falls within the North 1/2 of Section(s) 20, Township 3S, Range 14E, G&SRM, Pinal County, Arizona.

RECEIVED  
BLM. AZ STATE OFFICE  
OCT 3 10 00 AM '79  
PHOENIX, ARIZONA



KENNECOTT COPPER CORPORATION, Locator

By: Neil O'Sullivan  
Agent

Date of Amendment: July 11, 1979

STATE OF ARIZONA, County of \_\_\_\_\_ ss.: Fee No. \_\_\_\_\_

I hereby certify that the within instrument was filed and recorded at request of \_\_\_\_\_

\_\_\_\_\_ in Docket \_\_\_\_\_ Page \_\_\_\_\_ and indexed in Mines.

Witness my hand and official seal the day and year aforesaid.

By \_\_\_\_\_ County Recorder Deputy Recorder.



I do hereby certify that the within named instrument was recorded on SEP 7 1973 at 2:45 PM. Docket No. 719 Page 692. Records of Pinal County, Arizona. WITNESS my hand and official seal the day and year aforesaid. 475066 WILLIAM S. TRUMAN, Pinal County Recorder. By Jean [Signature] Deputy

INDEXED

NOTICE OF LOCATION (LODE)

NOTICE IS HEREBY GIVEN That the Bur No. 88 Lode Mining

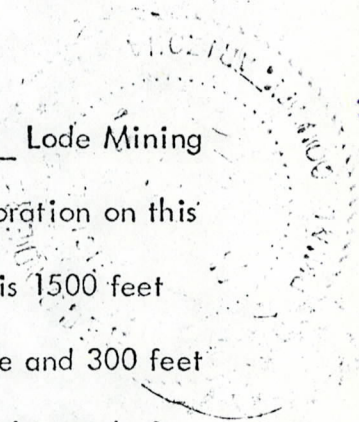
Claim was located by Ray Mines Division, Kennecott Copper Corporation on this 15th day of June, 1973, for mining purposes. Said claim is 1500 feet in length along the vein or deposit of mineral-bearing rock in place and 300 feet in width on each side of the center of said vein or deposit, from end to end of said claim. The general course of this claim is easterly and westerly and is situated in the Mineral Creek Mining District, Pinal County, Arizona. The discovery post is located approximately 4200 feet north and 2150 feet east from the southeast corner of Section 19, T3S, R14E, G. & S.R.M.

This claim runs from the discovery monument, or stake on which the notice is posted 1450 feet in an easterly direction to the east center end monument, or stake, and 50 feet in a westerly direction from the aforesaid monument, or stake, to the west center end monument or stake, and is also marked by two corner monuments, or stakes, at each end of said claim, one on each side of and 300 feet from the center end monuments, or stakes, making the claim in the form of a parallelogram.

F. Blaine Greenhalgh  
F. Blaine Greenhalgh, Agent

WITNESS:

[Signature]



A MC 67324

A MC 66892

MAP FILED IN

RECEIVED  
G.L.M. AZ STATE OFFICE  
JUL 11 1979

SUPPLEMENTAL INFORMATION FORM

(B.L.M. ORGANIC ACT)

The name of this claim is \_\_\_\_\_ BUR NO. 89 \_\_\_\_\_, which  
 is recorded in \_\_\_\_\_ Docket 719 \_\_\_\_\_ at page  
 \_\_\_\_\_ 693 \_\_\_\_\_ in the office of the Recorder  
 of \_\_\_\_\_ PINAL \_\_\_\_\_ County, Arizona.

The latest amendment of the aforesaid claim is the \_\_\_\_\_  
 BUR NO. 89 \_\_\_\_\_ claim and recorded in \_\_\_\_\_  
 \_\_\_\_\_ Docker 974 \_\_\_\_\_ at page \_\_\_\_\_ 377 \_\_\_\_\_.

The current owner is KENNECOTT COPPER CORPORATION, % MINE  
 ENGINEERING DEPARTMENT, whose address is Hayden, Arizona  
 85235.

This is a \_\_\_\_\_ LODE \_\_\_\_\_ claim which was  
 located on \_\_\_\_\_ JUNE 15 \_\_\_\_\_ in the year  
 of \_\_\_\_\_ 1973 \_\_\_\_\_.

This claim is situated in \_\_\_\_\_ NW<sup>1</sup>/<sub>4</sub> \_\_\_\_\_  
 of Section (s) \_\_\_\_\_ 20 \_\_\_\_\_, Township \_\_\_\_\_ 3S \_\_\_\_\_,  
 Range \_\_\_\_\_ 14E \_\_\_\_\_, G. & S. R. B. & M.

RECEIVED  
 B.L.M. AZ STATE OFFICE  
 PHOENIX, ARIZONA  
 Dec 3 10 00 AM '79

STATE OF ARIZONA  
COUNTY OF PINAL

I hereby certify that the within instrument was filed for record in Pinal County, State of Arizona.

No.: 627855 A MC 67325

Date: 22 AUG 1979 0945

Docket and Page DOCKET 974 PAGE 377

Request of: Kennecott Copper Corp

Blotted	Paged	Indexed
		INDEXED

Witness my hand and official seal.

WILLIAM S. TRUMAN  
Pinal County Recorder

By: Lerani Moore Deputy 974 PAGE 377

AMENDED NOTICE OF LOCATION (LODE)



This amendment is made by Kennecott Copper Corporation, owner of this mining claim to correct any errors or omissions in the original location hereof or the record hereof of this mining claim which was originally located June 15, 1973, and the notice of location thereof recorded in the Pinal County recorder's office under Docket 719, page 693.

NOTICE IS HEREBY GIVEN that the Bur No. 89 Lode Mining Claim was located by Ray Mines Division of Kennecott Copper Corporation whose address is Hayden, Arizona 85235, on July 24, 1979. Said claim is 1500 feet in length along the vein or deposit of mineral-bearing rock in place and 600 feet in width (300 feet on either side of the center line of the claim), forming a claim in the shape of a parallelogram.

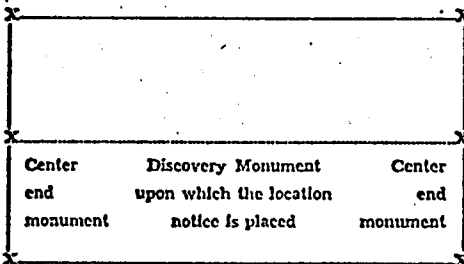
The general course of this claim is East and West.

This notice is posted at the Southwest corner of the claim, which location monument is approximately 600 feet East and 1300 feet South from the Northwest corner of Section 20, Township 3S, Range 14E, G&SRM.

The location monument is in Section 20, Township 3S, Range 14E, G&SRM.

The claim is situated in the Mineral Creek Mining District approximately 7500 feet southeast of Haleys Mtn.

and falls within the Northwest 1/4 of Section(s) 20, Township 3S, Range 14E, G&SRM, Pinal County, Arizona.



KENNECOTT COPPER CORPORATION, Locator

By: Neil Orshel  
Agent

Date of Amendment: July 24, 1979

STATE OF ARIZONA, County of \_\_\_\_\_ ss.: Fee No. \_\_\_\_\_

I hereby certify that the within instrument was filed and recorded at request of \_\_\_\_\_

\_\_\_\_\_ In Docket \_\_\_\_\_ Page \_\_\_\_\_ and indexed in Mines.

Witness my hand and official seal the day and year aforesaid.

By \_\_\_\_\_ County Recorder Deputy Recorder.

RECEIVED  
BLM, AZ STATE OFFICE  
OCT 3 10 00 AM '79  
PHOENIX, ARIZONA

I do hereby certify that the within named instrument was recorded at \_\_\_\_\_ of \_\_\_\_\_  
SEP 7 1973 at 2:14 PM Docket 719 PAGE 693 Records of Pinal County, Arizona  
475067 WILLIAM S. TRUMAN, Pinal County Recorder, by Jean Goodman Deputy  
WITNESS my hand and official seal the day and year aforesaid.

INDEXED

NOTICE OF LOCATION  
(LODE)

NOTICE IS HEREBY GIVEN That the Bur No. 89 Lode Mining  
Claim was located by Ray Mines Division, Kennecott Copper Corporation on this  
15<sup>th</sup> day of June, 1973, for mining purposes. Said claim is 1500 feet  
in length along the vein or deposit of mineral-bearing rock in place and 300 feet  
in width on each side of the center of said vein or deposit, from end to end of  
said claim. The general course of this claim is easterly and westerly and is  
situated in the Mineral Creek Mining District, Pinal County, Arizona. The  
discovery post is located approximately 4200 feet north and 2050  
feet east from the southeast corner of Section 19, T3S, R14E, G. & S.R.M.

This claim runs from the discovery monument, or stake on which the  
notice is posted 50 feet in an easterly direction to the east center  
end monument, or stake, and 1750 feet in a westerly direction from the  
aforesaid monument, or stake, to the west center end monument or stake, and is  
also marked by two corner monuments, or stakes, at each end of said claim, one  
on each side of and 300 feet from the center end monuments, or stakes, making  
the claim in the form of a parallelogram.

F. Blaine Greenhalgh  
F. Blaine Greenhalgh, Agent

WITNESS:

Hessie Payne

A MC 67325

RECEIVED  
B.L.M. AZ STATE OFFICE  
OCT 3 10 00 AM '79  
PHOENIX ARIZONA

MAP FILED IN A MC 66892

SUPPLEMENTAL INFORMATION FORM

(B.L.M. ORGANIC ACT)

The name of this claim is BUR NO. 90, which  
 is recorded in Docket 719 at page  
694 in the office of the Recorder  
 of PINAL County, Arizona.

The latest amendment of the aforesaid claim is the \_\_\_\_\_  
BUR NO. 90 claim and recorded in \_\_\_\_\_  
Docket 974 at page 379.

The current owner is KENNECOTT COPPER CORPORATION, % MINE  
 ENGINEERING DEPARTMENT, whose address is Hayden, Arizona  
 85235.

This is a LODE claim which was  
 located on JUNE 15 in the year  
 of 1973.

This claim is situated in NE $\frac{1}{4}$ , NW $\frac{1}{4}$   
 of Section (s) 20, Township 3S,  
 Range 14E, G. & S. R. B. & M.

RECEIVED  
 B.L.M. AZ STATE OFFICE  
 PHOENIX, ARIZONA  
 OCT 3 10 00 AM '79

STATE OF ARIZONA  
COUNTY OF PINAL } ss.

I hereby certify that the within instrument was filed for record in Pinal County, State of Arizona.

No.: 627856  
Date: 22 AUG 1979 0945  
Docket and Page: DOCKET 974 PAGE 379  
Request of: Kennecott Copper Corp


Blotter	Paged	Indexed
		INDEXED

Witness my hand and official seal.  
WILLIAM S. TRUMAN  
Pinal County Recorder

By: Lorraine Mone Deputy DOCKET 974 PAGE 379

AMENDED NOTICE OF LOCATION (LODE)

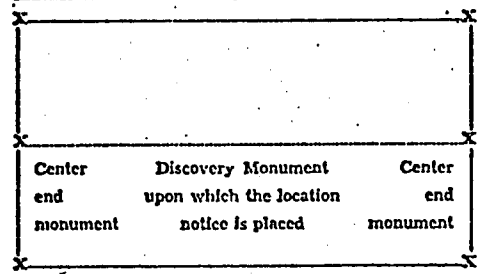
This amendment is made by Kennecott Copper Corporation, owner of this mining claim to correct any errors or omissions in the original location hereof or the record hereof of this mining claim which was originally located June 15, 1973, and the notice of location thereof recorded in the Pinal County recorder's office under Docket 719, page 694.



NOTICE IS HEREBY GIVEN that the Bur No. 90 Lode Mining Claim was located by Ray Mines Division of Kennecott Copper Corporation whose address is Hayden, Arizona 85235, on July 11, 1979. Said claim is 1500 feet in length along the vein or deposit of mineral-bearing rock in place and 600 feet in width (300 feet on either side of the center line of the claim), forming a claim in the shape of a parallelogram.

The general course of this claim is East and West. This notice is posted at the Northeast corner of the claim, which location monument is approximately 1750 feet West and 1400 feet South from the Northeast corner of Section 20, Township 3S, Range 14E, G&SRM. The location monument is in Section 20, Township 3S, Range 14E, G&SRM.

The claim is situated in the Mineral Creek Mining District approximately 9000 feet southeast of Haleys Mtn. and falls within the North 1/2 of Section(s) 20, Township 3S, Range 14E, G&SRM, Pinal County, Arizona.



KENNECOTT COPPER CORPORATION, Locator

By: Neil A. Sauter  
Agent

Date of Amendment: July 11, 1979

STATE OF ARIZONA, County of \_\_\_\_\_ ss.: Fee No. \_\_\_\_\_  
I hereby certify that the within instrument was filed and recorded at request of \_\_\_\_\_  
\_\_\_\_\_ in Docket \_\_\_\_\_ Page \_\_\_\_\_ and Indexed in Mines \_\_\_\_\_  
Witness my hand and official seal the day and year aforesaid.

By: \_\_\_\_\_ County Recorder Deputy Recorder.

RECEIVED  
B.L.M. AZ STATE OFFICE  
OCT 3 10 00 AM '79  
PHOENIX, ARIZONA

I do hereby certify that the within named instrument was recorded as of 94 of 719  
SEP 7 1973 at 2:45 PM DOCKET 719 PAGE 694  
475068 WILLIAM S. TRUMAN, Final County Recorder, By *Jan [Signature]* Deputy  
Records of Pinal County, Arizona  
WITNESS my hand and official seal the day and year aforesaid.

INDEXED

NOTICE OF LOCATION (LODE)

NOTICE IS HEREBY GIVEN That the Bur No. 90 Lode Mining Claim was located by Ray Mines Division, Kennecott Copper Corporation on this 15<sup>th</sup> day of June, 1973, for mining purposes. Said claim is 1500 feet in length along the vein or deposit of mineral-bearing rock in place and 300 feet in width on each side of the center of said vein or deposit, from end to end of said claim. The general course of this claim is easterly and westerly and is situated in the Mineral Creek Mining District, Pinal County, Arizona. The discovery post is located approximately 3600 feet north and 2150 feet east from the southeast corner of Section 19, T3S, R14E, G. & S.R.M.

This claim runs from the discovery monument, or stake on which the notice is posted 1450 feet in an easterly direction to the east center end monument, or stake, and 50 feet in a westerly direction from the aforesaid monument, or stake, to the west center end monument or stake, and is also marked by two corner monuments, or stakes, at each end of said claim, one on each side of and 300 feet from the center end monuments, or stakes, making the claim in the form of a parallelogram.

*F. Blaine Greenhalgh*  
F. Blaine Greenhalgh, Agent

WITNESS:

*Gessie Payne*

MAP FILED IN A MC 66892

RECEIVED  
A MC 67326

RECEIVED  
B.L.M. AZ STATE OFFICE  
OCT 3 10 00 AM '79  
PHOENIX, ARIZONA

SUPPLEMENTAL INFORMATION FORM

(B.L.M. ORGANIC ACT)

The name of this claim is BUR NO. 91, which  
 is recorded in Docket 719 at page  
695 in the office of the Recorder  
 of PINAL County, Arizona.

The latest amendment of the aforesaid claim is the \_\_\_\_\_  
BUR NO. 91 claim and recorded in \_\_\_\_\_  
Docket 974 at page 381.

The current owner is KENNECOTT COPPER CORPORATION, % MINE  
 ENGINEERING DEPARTMENT, whose address is Hayden, Arizona  
 85235.

This is a LODE claim which was  
 located on JUNE 15 in the year  
 of 1973.

This claim is situated in NW<sup>1</sup>/<sub>4</sub>  
 of Section (s) 20, Township 3S,  
 Range 14E, G. & S, R. B. & M.

RECEIVED OFFICE  
 B.L.M. ARIZONA  
 OCT 3 10 00 AM '79  
 PHOENIX, ARIZONA



STATE OF ARIZONA  
COUNTY OF PINAL

ss.

I hereby certify that the within instrument was filed for record in Pinal County, State of Arizona.

Witness my hand and official seal.

WILLIAM S. TRUMAN  
Pinal County Recorder

Booked	Paged	Indexed
<input checked="" type="checkbox"/>	<input checked="" type="checkbox"/>	<input checked="" type="checkbox"/>

INDEXED

By: Lorraine Moore Deputy

No.: 627857 A MC 67327  
 Date: 22 AUG 1979 0945  
 Docket and Page: DOCKET 974 PAGE 381  
 Request of: Kennecott copper corp  
 DOCKET 974 PAGE 381



AMENDED NOTICE OF LOCATION (LODE)

This amendment is made by Kennecott Copper Corporation, owner of this mining claim to correct any errors or omissions in the original location hereof or the record hereof, of this mining claim which was originally located June 15, 1973, and the notice of location thereof recorded in the Pinal County recorder's office under Docket 719, page 695.

NOTICE IS HEREBY GIVEN that the Bur No. 91 Lode Mining Claim was located by Ray Mines Division of Kennecott Copper Corporation whose address is Hayden, Arizona 85235, on July 24, 1979. Said claim is 1500 feet in length along the vein or deposit of mineral-bearing rock in place and 600 feet in width (300 feet on either side of the center line of the claim), forming a claim in the shape of a parallelogram.

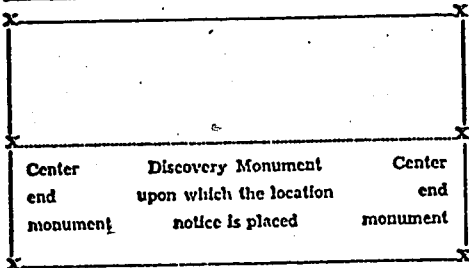
The general course of this claim is East and West.

This notice is posted at the Northwest corner of the claim, which location monument is approximately 600 feet East and 1300 feet South from the Northwest corner of Section 20, Township 3S, Range 14E, G&SRM.

The location monument is in Section 20, Township 3S, Range 14E, G&SRM.

The claim is situated in the Mineral Creek Mining District approximately 8000 feet southeast of Haleys Mtn.

and falls within the Northwest 1/4 of Section(s) 20, Township 3S, Range 14E, G&SRM, Pinal County, Arizona.



KENNECOTT COPPER CORPORATION, Locator

By: Neil A. [Signature]  
Agent

Date of Amendment: July 24, 1979

STATE OF ARIZONA, County of \_\_\_\_\_ ss./Fee No. \_\_\_\_\_

I hereby certify that the within instrument was filed and recorded at request of \_\_\_\_\_

\_\_\_\_\_ in Docket \_\_\_\_\_ Page \_\_\_\_\_ and indexed in Mines.

Witness my hand and official seal the day and year aforesaid.

\_\_\_\_\_ County Recorder By \_\_\_\_\_ Deputy Recorder.

RECEIVED OFFICE  
 B.L.M. AZ STATE OFFICE  
 OCT 3 10 00 AM '79  
 PHOENIX, ARIZONA

do hereby certify that the within and instrument was recorded at \_\_\_\_\_ Page \_\_\_\_\_

SEP 7 1 11 21 45 PM DOCKET 719 PAGE 5 800

475069 WILLIAM S. TRUMAN, Pinal County Recorder, By Jesse [Signature] Deputy

Records of Pinal County, Arizona

WITNESS my hand and official seal the day and year aforesaid.

A MC 67327

INDEXED

NOTICE OF LOCATION (LODE)

NOTICE IS HEREBY GIVEN That the Bur No. 91 Lode Mining Claim was located by Ray Mines Division, Kennecott Copper Corporation on this 15<sup>th</sup> day of June, 1973, for mining purposes. Said claim is 1500 feet in length along the vein or deposit of mineral-bearing rock in place and 300 feet in width on each side of the center of said vein or deposit, from end to end of said claim. The general course of this claim is easterly and westerly and is situated in the Mineral Creek Mining District, Pinal County, Arizona. The discovery post is located approximately 3600 feet north and 2050 feet east from the southeast corner of Section 19, T3S, R14E, G. & S.R.M.

This claim runs from the discovery monument, or stake on which the notice is posted 50 feet in an easterly direction to the east center end monument, or stake, and 1450 feet in a westerly direction from the aforesaid monument, or stake, to the west center end monument or stake, and is also marked by two corner monuments, or stakes, at each end of said claim, one on each side of and 300 feet from the center end monuments, or stakes, making the claim in the form of a parallelogram.

RECEIVED  
BLM. AZ STATE OFFICE  
OCT 3 10 00 AM '79  
PHOENIX, ARIZONA

F Blaine Greenhalgh  
F. Blaine Greenhalgh, Agent

WITNESS:

Lessie Payne

MAP FILED IN A MC 66892

SUPPLEMENTAL INFORMATION FORM

(B.L.M. ORGANIC ACT)

The name of this claim is                      BUR NO. 92, which  
 is recorded in           Docket 719                     at page  
                    696                     in the office of the Recorder  
 of           PINAL                     County, Arizona.

The latest amendment of the aforesaid claim is the                       
          BUR NO. 92                     claim and recorded in                       
          Docket 974                     at page           383                    .

The current owner is KENNECOTT COPPER CORPORATION, % MINE  
 ENGINEERING DEPARTMENT, whose address is Hayden, Arizona  
 85235.

This is a           LODE                     claim which was  
 located on           JUNE 15                     in the year  
 of           1973                    .

This claim is situated in           NE<sup>1</sup>/<sub>4</sub>, NW<sup>1</sup>/<sub>4</sub>                      
 of Section (s)           20                    , Township           3S                    ,  
 Range           14E                    , G. & S. R. B. & M.

RECEIVED OFFICE  
 B.L.M. ARIZONA  
 OCT 3 10 00 AM '79  
 PHOENIX, ARIZONA

STATE OF ARIZONA  
COUNTY OF PINAL } ss.

I hereby certify that the within instrument was filed for record in Pinal County, State of Arizona.

No.: 627858  
Date: 22 AUG 1979 0945  
Docket and Page: DICKET 974 PAGE 383  
Request of: Kennecott Copper Corp  
DICKET 974 PAGE 383

Blotted	Paged	Indexed
<input checked="" type="checkbox"/>	<input checked="" type="checkbox"/>	<input checked="" type="checkbox"/>

By: Lorraine Moore Deputy

WILLIAM S. TRUMAN  
Pinal County Recorder

AMENDED NOTICE OF LOCATION (LODE)



This amendment is made by Kennecott Copper Corporation, owner of this mining claim to correct any errors or omissions in the original location hereof or the record hereof of this mining claim which was originally located June 15, 1973, and the notice of location thereof recorded in the Pinal County recorder's office under Docket 719, page 696.

NOTICE IS HEREBY GIVEN that the Bur No. 92 Lode Mining Claim was located by Ray Mines Division of Kennecott Copper Corporation whose address is Hayden, Arizona 85235, on July 11, 1979. Said claim is 1500 feet in length along the vein or deposit of mineral-bearing rock in place and 600 feet in width (300 feet on either side of the center line of the claim), forming a claim in the shape of a parallelogram.

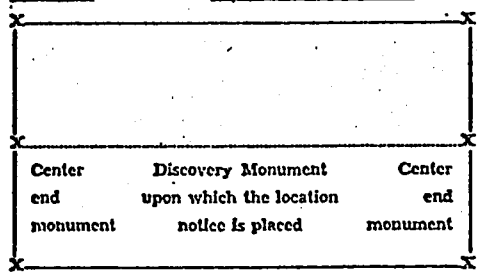
The general course of this claim is East and West.

This notice is posted at the Southeast corner of the claim, which location monument is approximately 1800 feet West and 2600 feet South from the Northeast corner of Section 20, Township 35, Range 14E, G&SRM.

The location monument is in Section 20, Township 35, Range 14E, G&SRM.

The claim is situated in the Mineral Creek Mining District approximately 9500 feet southeast of Haleys Mtn.

and falls within the North 1/2 of Section(s) 20, Township 35, Range 14E, G&SRM, Pinal County, Arizona.



KENNECOTT COPPER CORPORATION, Locator

By: Neil Campbell  
Agent

Date of Amendment: July 11, 1979

RECEIVED OFFICE  
B.L.M. STATE  
OCT 3 10 00 AM '79  
PHOENIX, ARIZONA

STATE OF ARIZONA, County of \_\_\_\_\_ ss.: Fee No. \_\_\_\_\_

I hereby certify that the within instrument was filed and recorded at request of \_\_\_\_\_  
\_\_\_\_\_ in Docket \_\_\_\_\_ Page \_\_\_\_\_ and Indexed in Mines.

Witness my hand and official seal the day and year aforesaid.

County Recorder \_\_\_\_\_ By: \_\_\_\_\_ Deputy Recorder.

I do hereby certify that the within named instrument was filed at records of Pinal County, Arizona on SEP 7 1 30 24 5 PM Docket DCKET 719 PAC 36  
WITNESS my hand and official seal the day and year aforesaid.  
475070 WILLIAM S. TRUMAN, Pinal County Recorder, By *[Signature]* Deputy

NOTICE OF LOCATION (LODE)

INDEXED

NOTICE IS HEREBY GIVEN That the Bur No. 92 Lode Mining Claim was located by Ray Mines Division, Kennecott Copper Corporation on this 15<sup>th</sup> day of June, 1973, for mining purposes. Said claim is 1500 feet in length along the vein or deposit of mineral-bearing rock in place and 300 feet in width on each side of the center of said vein or deposit, from end to end of said claim. The general course of this claim is easterly and westerly and is situated in the Mineral Creek Mining District, Pinal County, Arizona. The discovery post is located approximately 3000 feet north and 2150 feet east from the southeast corner of Section 19, T3S, R14E, G. & S.R.M.

This claim runs from the discovery monument, or stake on which the notice is posted 14.50 feet in an easterly direction to the east center end monument, or stake, and .50 feet in a westerly direction from the aforesaid monument, or stake, to the west center end monument or stake, and is also marked by two corner monuments, or stakes, at each end of said claim, one on each side of and 300 feet from the center end monuments, or stakes, making the claim in the form of a parallelogram.

*F. Blaine Greenhalgh*  
F. Blaine Greenhalgh, Agent

WITNESS:

*Geslie Payne*

MAP FILED IN A.M.C. 66892

A.M.C. 67328

RECEIVED  
BLM. AZ STATE OFFICE  
OCT 3 10 00 AM '79  
PHOENIX, ARIZONA

SUPPLEMENTAL INFORMATION FORM

(B.L.M. ORGANIC ACT)

The name of this claim is                      BUR NO. 93, which  
 is recorded in           Docket 719                     at page  
                    697                     in the office of the Recorder  
 of           PINAL                     County, Arizona.

The latest amendment of the aforesaid claim is the                       
          BUR NO. 93                     claim and recorded in                       
          Docket 974                     at page           385                    .

The current owner is KENNECOTT COPPER CORPORATION, % MINE  
 ENGINEERING DEPARTMENT, whose address is Hayden, Arizona  
 85235.

This is a                     LODE                     claim which was  
 located on                     JUNE 15                     in the year  
 of                     1973                    .

This claim is situated in           NW<sup>1</sup>/<sub>4</sub>                      
 of Section (s)                     20                    , Township           3S                    ,  
 Range           14E                    , G. & S. R. B. & M.

RECEIVED  
 B.L.M. ADMINISTRATIVE OFFICE  
 PHOENIX, ARIZONA  
 OCT 3 10 00 AM '79

STATE OF ARIZONA  
COUNTY OF PINAL

Blotted	Paged	Indexed
<input checked="" type="checkbox"/>	<input checked="" type="checkbox"/>	INDEXED

I hereby certify that the within instrument was filed for record in Pinal County, State of Arizona.

Witness my hand and official seal.  
WILLIAM S. TRUMAN  
Pinal County Recorder

No.: 627859

Date: 2-2-50 1979 945

Docket and Page: DOCKET 974 PAGE 385

Request of: Kennecott Copper Corp

By: Larranie Moore Deputy DOCKET 974 PAGE 385

AMENDED NOTICE OF LOCATION (LODE)



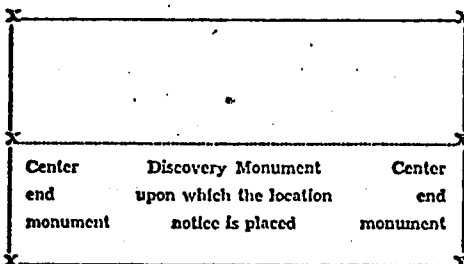
This amendment is made by Kennecott Copper Corporation, owner of this mining claim to correct any errors or omissions in the original location hereof or the record hereof, of this mining claim which was originally located June 15, 1973, and the notice of location thereof recorded in the Pinal County recorder's office under Docket 719, page 697.

NOTICE IS HEREBY GIVEN that the Bur No. 93 Lode Mining Claim was located by Ray Mines Division of Kennecott Copper Corporation whose address is Hayden, Arizona 85235, on August 7, 1979. Said claim is 1500 feet in length along the vein or deposit of mineral-bearing rock in place and 600 feet in width (300 feet on either side of the center line of the claim), forming a claim in the shape of a parallelogram.

The general course of this claim is East and West.

This notice is posted at the Southwest corner of the claim, which location monument is approximately 550 feet East and 2500 feet South from the Northwest corner of Section 20, Township 3S, Range 14E, G&SRM. The location monument is in Section 20, Township 3S, Range 14E, G&SRM.

The claim is situated in the Mineral Creek Mining District approximately 8500 feet southeast of Haleys Mtn. and falls within the Northwest 1/4 of Section(s) 20, Township 3S, Range 14E, G&SRM, Pinal County, Arizona.



KENNECOTT COPPER CORPORATION, Locator

By: Neil O'Connell  
Agent

Date of Amendment: August 7, 1979

STATE OF ARIZONA, County of

ss.: Fee No. \_\_\_\_\_

I hereby certify that the within instrument was filed and recorded at request of \_\_\_\_\_

\_\_\_\_\_ In Docket \_\_\_\_\_ Page \_\_\_\_\_ and Indexed in Mines.

Witness my hand and official seal the day and year aforesaid.

\_\_\_\_\_ County Recorder By \_\_\_\_\_ Deputy Recorder.

RECEIVED  
BLM AZ STATE OFFICE  
OCT 3 10 00 AM '79  
PHOENIX, ARIZONA

I do hereby certify that the within named instrument was recorded in the office of the Recorder of Pinal County, Arizona  
 SEP 11 1973 2175 DECKET 719 Page 697 REC  
 475071 WILLIAM S. TRUMAN, Pinal County Recorder, P. O. Box 1000, Phoenix, Arizona  
 WITNESS my hand and official seal this day and year aforesaid.  
 Evelyn Thomas Deputy

INDEXED

NOTICE OF LOCATION (LODE)

NOTICE IS HEREBY GIVEN That the Bur No. 93 Lode Mining Claim was located by Ray Mines Division, Kennecott Copper Corporation on this 15<sup>th</sup> day of June, 1973, for mining purposes. Said claim is 1500 feet in length along the vein or deposit of mineral-bearing rock in place and 300 feet in width on each side of the center of said vein or deposit, from end to end of said claim. The general course of this claim is easterly and westerly and is situated in the Mineral Creek Mining District, Pinal County, Arizona. The discovery post is located approximately 3000 feet north and 2050 feet east from the southeast corner of Section 19, T3S, R14E, G. & S.R.M.

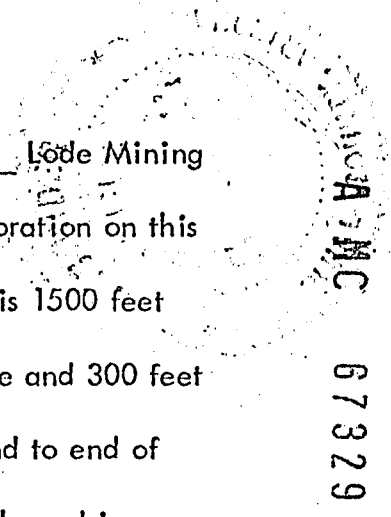
This claim runs from the discovery monument, or stake on which the notice is posted 50 feet in an easterly direction to the east center end monument, or stake, and 1450 feet in a westerly direction from the aforesaid monument, or stake, to the west center end monument or stake, and is also marked by two corner monuments, or stakes, at each end of said claim, one on each side of and 300 feet from the center end monuments, or stakes, making the claim in the form of a parallelogram.

*F. Blaine Greenhalgh*  
 F. Blaine Greenhalgh, Agent

WITNESS:

*Lester Payne*

MAP FILED IN A MC 66892



RECEIVED  
 B.L.M. AZ STATE OFFICE  
 OCT 3 10 00 AM '79  
 PHOENIX ARIZONA



SUPPLEMENTAL INFORMATION FORM

(B.L.M. ORGANIC ACT)

The name of this claim is                      BUR NO. 94, which  
is recorded in Docket 719 at page  
698 in the office of the Recorder  
of PINAL County, Arizona.

The latest amendment of the aforesaid claim is the                       
BUR NO. 94 claim and recorded in                       
Docket 974 at page 387.

The current owner is KENNECOTT COPPER CORPORATION, % MINE  
ENGINEERING DEPARTMENT, whose address is Hayden, Arizona  
85235.

This is a LODE claim which was  
located on JUNE 16 in the year  
of 1973.

This claim is situated in SE<sup>1</sup>/<sub>4</sub>, SW<sup>1</sup>/<sub>4</sub>  
of Section (s) 20, Township 3S,  
Range 14E, G. & S. R. B. & M.

RECEIVED  
BLM, AZ STATE OFFICE  
PHOENIX, ARIZONA  
OCT 3 10 00 AM '79

STATE OF ARIZONA  
COUNTY OF PINAL

Blotted	Paged	Indexed
✓	✓	INDEXED

I hereby certify that the within instrument was filed for record in Pinal County, State of Arizona.

Witness my hand and official seal.

WILLIAM S. TRUMAN  
Pinal County Recorder

627860 A MC 67330

No.: 627860

Date: 22 AUG 1979 09:45

Docket and Page: DOCKET 974 PAGE 387

Request of: Kennecott Copper Corp

By: Lorraine Moore Deputy TCKET 974 PAGE 387

AMENDED NOTICE OF LOCATION (LODE)



This amendment is made by Kennecott Copper Corporation, owner of this mining claim to correct any errors or omissions in the original location hereof or the record hereof, of this mining claim which was originally located June 16, 1973, and the notice of location thereof recorded in the Pinal County recorder's office under Docket 719, page 698.

NOTICE IS HEREBY GIVEN that the Bur No. 94 Lode Mining Claim was located by Ray Mines Division of Kennecott Copper Corporation whose address is Hayden, Arizona 85235, on July 11, 1979. Said claim is 1500 feet in length along the vein or deposit of mineral-bearing rock in place and 600 feet in width (300 feet on either side of the center line of the claim), forming a claim in the shape of a parallelogram.

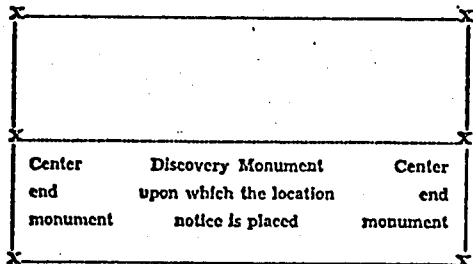
The general course of this claim is East and West.

This notice is posted at the Northeast corner of the claim, which location monument is approximately 1800 feet West and 2600 feet South from the Northeast corner of Section 20, Township 35, Range 14E, G&SRM.

The location monument is in Section 20, Township 35, Range 14E, G&SRM.

The claim is situated in the Mineral Creek Mining District approximately 10,000 feet southeast of Halays Mtn and falls within the Near Center of Section(s) 20, Township 35, Range 14E, G&SRM, Pinal County, Arizona.

RECEIVED  
BLM. STATE OFFICE  
OCT 3 10 00 AM '79  
PHOENIX, ARIZONA



KENNECOTT COPPER CORPORATION, Locator

By: Neil Orndorff  
Agent

Date of Amendment: July 11, 1979

STATE OF ARIZONA, County of \_\_\_\_\_ ss.: Fee No. \_\_\_\_\_

I hereby certify that the within instrument was filed and recorded at request of \_\_\_\_\_

\_\_\_\_\_ in Docket \_\_\_\_\_ Page \_\_\_\_\_ and indexed in Mines.

Witness my hand and official seal the day and year aforesaid.

By \_\_\_\_\_ County Recorder Deputy Recorder.

SEP 7 1973 2:45 pm Docket 719 Page 698 REC  
 475072 WILLIAM S. TRUMAN, Pinal County Recorder, By *Leslie Payne* Deputy  
 I do hereby certify that the within named instrument was received on the day and year aforesaid.

INDEXED

NOTICE OF LOCATION (LODE)

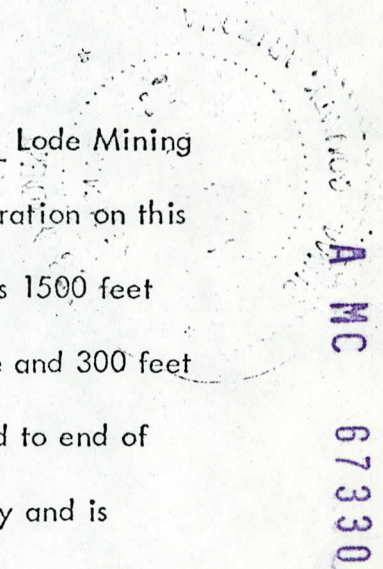
NOTICE IS HEREBY GIVEN That the Bur No. 94 Lode Mining Claim was located by Ray Mines Division, Kennecott Copper Corporation on this 16<sup>th</sup> day of June, 1973, for mining purposes. Said claim is 1500 feet in length along the vein or deposit of mineral-bearing rock in place and 300 feet in width on each side of the center of said vein or deposit, from end to end of said claim. The general course of this claim is easterly and westerly and is situated in the Mineral Creek Mining District, Pinal County, Arizona. The discovery post is located approximately 2400 feet north and 2150 feet east from the southeast corner of Section 19, T3S, R14E, G. & S.R.M.

This claim runs from the discovery monument, or stake on which the notice is posted 1450 feet in an easterly direction to the east center end monument, or stake, and 570 feet in a westerly direction from the aforesaid monument, or stake, to the west center end monument or stake, and is also marked by two corner monuments, or stakes, at each end of said claim, one on each side of and 300 feet from the center end monuments, or stakes, making the claim in the form of a parallelogram.

*F Blaine Greenhalgh*  
 F. Blaine Greenhalgh, Agent

WITNESS:

*Leslie Payne*



A MC 67330

RECEIVED  
 B.L.M. AZ STATE OFFICE  
 OCT 3 10 00 AM '79  
 PHOENIX, ARIZONA

MAP FILED IN A MC 66892

SUPPLEMENTAL INFORMATION FORM

(B.L.M. ORGANIC ACT)

The name of this claim is BUR NO. 95, which  
 is recorded in Docket 719 at page  
699 in the office of the Recorder  
 of PINAL County, Arizona.

The latest amendment of the aforesaid claim is the \_\_\_\_\_  
BUR NO. 95 claim and recorded in \_\_\_\_\_  
Docket 974 at page 389.

The current owner is KENNECOTT COPPER CORPORATION, % MINE  
 ENGINEERING DEPARTMENT, whose address is Hayden, Arizona  
 85235.

This is a LODE claim which was  
 located on JUNE 16 in the year  
 of 1973.

This claim is situated in SW<sup>1</sup>/<sub>4</sub>  
 of Section (s) 20, Township 3S,  
 Range 14E, G. & S. R. B. & M.

RECEIVED  
 B.L.M. ASSISTANT OFFICE  
 PHOENIX, ARIZONA  
 OCT 3 10 00 AM '79

STATE OF ARIZONA  
COUNTY OF PINAL

Blotted	Paged	Indexed
<input checked="" type="checkbox"/>	<input checked="" type="checkbox"/>	<input checked="" type="checkbox"/>

I hereby certify that the within instrument was filed for record in Pinal County, State of Arizona.

Witness my hand and official seal.

WILLIAM S. TRUMAN  
Pinal County Recorder

By: Loraine Moore Deputy

No.: 627861

Date: 22 AUG 1979 0945

Docket and Page DOCKET 974 PAGE 389

Request of: Kennecott Copper Corp

DOCKET 974 PAGE 389

A MC 67331

AMENDED NOTICE OF LOCATION (LODE)



This amendment is made by Kennecott Copper Corporation, owner of this mining claim to correct any errors or omissions in the original location hereof or the record hereof, of this mining claim which was originally located June 16, 1973, and the notice of location thereof recorded in the Pinal County recorder's office under Docket 719, page 699.

NOTICE IS HEREBY GIVEN that the Bur No. 95 Lode Mining Claim was located by Ray Mines Division of Kennecott Copper Corporation whose address is Hayden, Arizona 85235, on August 7, 1979. Said claim is 1500 feet in length along the vein or deposit of mineral-bearing rock in place and 600 feet in width (300 feet on either side of the center line of the claim), forming a claim in the shape of a parallelogram.

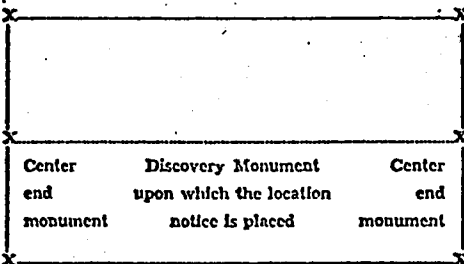
The general course of this claim is East and West.

This notice is posted at the Northwest corner of the claim, which location monument is approximately 550 feet East and 2500 feet South from the Northwest corner of Section 20, Township 35, Range 14E, G&SRM.

The location monument is in Section 20, Township 35, Range 14E, G&SRM.

The claim is situated in the Mineral Creek Mining District approximately 9000 feet southeast of Halays Mtn.

and falls within the West 1/2 of Section(s) 20, Township 35, Range 14E, G&SRM, Pinal County, Arizona.



KENNECOTT COPPER CORPORATION, Locator

By: Neil A. [Signature]  
Agent

Date of Amendment: August 7, 1979

STATE OF ARIZONA, County of \_\_\_\_\_ ss: Fee No. \_\_\_\_\_

I hereby certify that the within instrument was filed and recorded at request of \_\_\_\_\_

\_\_\_\_\_ in Docket \_\_\_\_\_ Page \_\_\_\_\_ and indexed in Mines.

Witness my hand and official seal the day and year aforesaid.

\_\_\_\_\_ County Recorder By \_\_\_\_\_ Deputy Recorder.

RECEIVED  
BLM. STATE OFFICE  
OCT 3 10 00 AM '79  
PHOENIX, ARIZONA

I do hereby certify that the within named instrument was recorded a 719 KCC  
 SEP 7 1973 2:45 D: DOCKET 719 PAGE 699 Records of Pinal County, Arizona  
 475073 WILLIAM S. TRUMAN, Pinal County Recorder, By Conely James Deputy

DOCKET 719 PAGE 699

NOTICE OF LOCATION  
(LODE)

INDEXED

NOTICE IS HEREBY GIVEN That the Bur No. 9.5 Lode Mining Claim was located by Ray Mines Division, Kennecott Copper Corporation on this 16<sup>th</sup> day of June, 1973, for mining purposes. Said claim is 1500 feet in length along the vein or deposit of mineral-bearing rock in place and 300 feet in width on each side of the center of said vein or deposit, from end to end of said claim. The general course of this claim is easterly and westerly and is situated in the Mineral Creek Mining District, Pinal County, Arizona. The discovery post is located approximately 2400 feet north and 2050 feet east from the southeast corner of Section 19, T3S, R14E, G. & S.R.M.

This claim runs from the discovery monument, or stake on which the notice is posted 50 feet in an easterly direction to the east center end monument, or stake, and 1450 feet in a westerly direction from the aforesaid monument, or stake, to the west center end monument or stake, and is also marked by two corner monuments, or stakes, at each end of said claim, one on each side of and 300 feet from the center end monuments, or stakes, making the claim in the form of a parallelogram.

F. Blaine Greenhalgh  
F. Blaine Greenhalgh, Agent

WITNESS:

Leslie Payne

MAP FILED IN A MC 66892

RECEIVED  
BLM. AZ STATE OFFICE  
OCT 3 10 00 AM '79  
PHOENIX, ARIZONA

A MC 67331

SUPPLEMENTAL INFORMATION FORM

(B.L.M. ORGANIC ACT)

The name of this claim is BUR NO. 116, which  
 is recorded in Docket 719 at page  
718 in the office of the Recorder  
 of PINAL County, Arizona.

The latest amendment of the aforesaid claim is the \_\_\_\_\_  
BUR NO. 116 claim and recorded in \_\_\_\_\_  
Docket 974 at page 391.

The current owner is KENNECOTT COPPER CORPORATION, % MINE  
 ENGINEERING DEPARTMENT, whose address is Hayden, Arizona  
 85235.

This is a LODE claim which was  
 located on AUGUST 1 in the year  
 of 1973.

This claim is situated in NE<sup>1</sup>/<sub>4</sub>, NW<sup>1</sup>/<sub>4</sub>  
 of Section (s) 17, Township 3S,  
 Range 14E, G. & S. R. B. & M.

RECEIVED  
 BLM. AL STATE OFFICE  
 PHOENIX, ARIZONA  
 OCT 3 10 09 AM '79

STATE OF ARIZONA  
COUNTY OF PINAL

ss.

I hereby certify that the within instrument was filed for record in Pinal County, State of Arizona.

Witness my hand and official seal.

WILLIAM S. TRUMAN  
Pinal County Recorder

No.: 627862

A MC

67332

Date: 22 AUG 1979 0945

Docket and Page DOCKET 974 PAGE 391

Request of: Kennecott Copper Corp

DOCKET 974 PAGE 391

Blotted	Paged	Indexed
✓	✓	

INDEXED.

By: Saranne Moore Deputy

AMENDED NOTICE OF LOCATION (LODE)



This amendment is made by Kennecott Copper Corporation, owner of this mining claim to correct any errors or omissions in the original location hereof or the record hereof of this mining claim which was originally located August 1, 1973, and the notice of location thereof recorded in the Pinal County recorder's office under Docket 719, page 718.

NOTICE IS HEREBY GIVEN that the Bur No. 116 Lode Mining Claim was located by Ray Mines Division of Kennecott Copper Corporation whose address is Hayden, Arizona 85235, on July 6, 1979. Said claim is 1500 feet in length along the vein or deposit of mineral-bearing rock in place and 600 feet in width (300 feet on either side of the center line of the claim), forming a claim in the shape of a parallelogram.

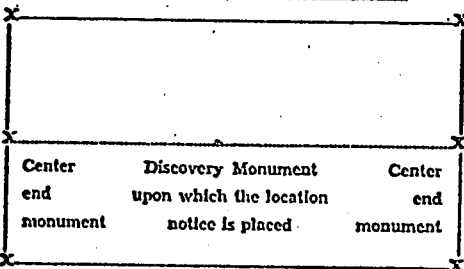
The general course of this claim is East and West.

This notice is posted at the Southeast corner of the claim, which location monument is approximately 1600 feet West and 1930 feet South from the Northeast corner of Section 17, Township 35, Range 14E, G&SRM.

The location monument is in Section 17, Township 35, Range 14E, G&SRM.

The claim is situated in the Mineral Creek Mining District approximately 6000 feet southeast of Haleys Mtn.

and falls within the North 1/2 of Section(s) 17, Township 35, Range 14E, G&SRM, Pinal County, Arizona.



KENNECOTT COPPER CORPORATION, Locator

By: Neil P. [Signature]  
Agent

Date of Amendment: July 6, 1979

STATE OF ARIZONA, County of \_\_\_\_\_ ss: Pco No. \_\_\_\_\_

I hereby certify that the within instrument was filed and recorded at request of \_\_\_\_\_

In Docket \_\_\_\_\_ Page \_\_\_\_\_ and indexed in Mines.

Witness my hand and official seal the day and year aforesaid.

County Recorder By \_\_\_\_\_ Deputy Recorder.

RECEIVED  
 BLM. AZ STATE OFFICE  
 PHOENIX, ARIZONA  
 OCT 3 10 00 AM '79



DOCKET 719 PAGE 718

I do hereby certify that the within named instrument was recorded on SEP 7 4 24 5 PM Docket 719 Page 8 of 800 Records of Pinal County, Arizona

475092 WILLIAM S. TRUMAN, Pinal County Recorder, By Juan Hernandez Deputy

NOTICE OF LOCATION (LODE)

INDEXED

NOTICE IS HEREBY GIVEN That the Bur No. 116 Lode Mining Claim was located by Ray Mines Division, Kennecott Copper Corporation on this 1st day of August, 1973, for mining purposes. Said claim is 1500 feet in length along the vein or deposit of mineral-bearing rock in place and 300 feet in width on each side of the center of said vein or deposit, from end to end of said claim. The general course of this claim is easterly and westerly and is situated in the Mineral Creek Mining District, Pinal County, Arizona. The discovery post is located approximately 9000 feet north and 2450 feet east from the southeast corner of Section 19, T3S, R14E, G. & S.R.M.

This claim runs from the discovery monument, or stake on which the notice is posted 1450 feet in an easterly direction to the east center end monument, or stake, and 50 feet in a westerly direction from the aforesaid monument, or stake, to the west center end monument or stake, and is also marked by two corner monuments, or stakes, at each end of said claim, one on each side of and 300 feet from the center end monuments, or stakes, making the claim in the form of a parallelogram.

Leslie Payne  
Leslie S. Payne, Agent

WITNESS:

Robert Jim Tweet

MAP FILED IN A MC 66892

A MC 67332

RECEIVED  
B.L.M. AZ STATE OFFICE  
PHOENIX, ARIZONA  
OCT 3 10 00 AM '79

SUPPLEMENTAL INFORMATION FORM

(B.L.M. ORGANIC ACT)

The name of this claim is BUR NO. 117, which  
 is recorded in Docket 719 at page  
719 in the office of the Recorder  
 of PINAL County, Arizona.

The latest amendment of the aforesaid claim is the \_\_\_\_\_  
BUR NO. 117 claim and recorded in \_\_\_\_\_  
Docket 974 at page 393.

The current owner is KENNECOTT COPPER CORPORATION, % MINE  
 ENGINEERING DEPARTMENT, whose address is Hayden, Arizona  
 85235.

This is a LODE claim which was  
 located on AUGUST 1 in the year  
 of 1973.

This claim is situated in NE<sup>1</sup>/<sub>4</sub>, NW<sup>1</sup>/<sub>4</sub>  
 of Section (s) 17, Township 3S,  
 Range 14E, G. & S. R. B. & M.

RECEIVED  
 B.L.M. STATE OFFICE  
 PHOENIX, ARIZONA  
 OCT 3 10 09 AM '79

STATE OF ARIZONA  
COUNTY OF PINAL

ss.

I hereby certify that the within instrument was filed for record in Pinal County, State of Arizona.

Witness my hand and official seal.

WILLIAM S. TRUMAN  
Pinal County Recorder

Blotted	Paged	Indexed
<input checked="" type="checkbox"/>	<input checked="" type="checkbox"/>	<input checked="" type="checkbox"/>

By: Laraine Moore Deputy

No.: 611863 **A MC** 67333  
 Date: 22 AUG 1979 945  
 Docket and Page: DOCKET 974 PAGE 393  
 Request of: Kennecott Copper Corp  
 DOCKET 974 PAGE 393

AMENDED NOTICE OF LOCATION (LODE)



This amendment is made by Kennecott Copper Corporation, owner of this mining claim to correct any errors or omissions in the original location hereof or the record hereof, of this mining claim which was originally located August 1, 1973, and the notice of location thereof recorded in the Pinal County recorder's office under Docket 719, page 719.

NOTICE IS HEREBY GIVEN that the Bur No. 117 Lode Mining Claim was located by Ray Mines Division of Kennecott Copper Corporation whose address is Hayden, Arizona 85235, on July 6, 1979. Said claim is 1500 feet in length along the vein or deposit of mineral-bearing rock in place and 600 feet in width (300 feet on either side of the center line of the claim), forming a claim in the shape of a parallelogram.

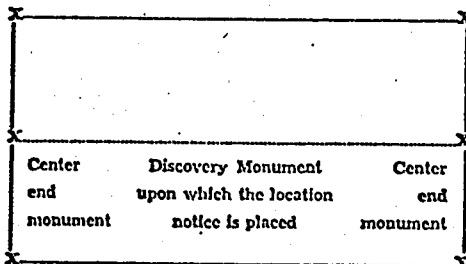
The general course of this claim is East and West.

This notice is posted at the Northeast corner of the claim, which location monument is approximately 1600 feet West and 1930 feet South from the Northeast corner of Section 17, Township 35, Range 14E, G&SRM.

The location monument is in Section 17, Township 35, Range 14E, G&SRM.

The claim is situated in the Mineral Creek Mining District approximately 6200 feet southeast of Haleys Mtn.

and falls within the North 1/2 of Section(s) 17, Township 35, Range 14E, G&SRM, Pinal County, Arizona.



KENNECOTT COPPER CORPORATION, Locator

By: Neil Anderson  
Agent

Date of Amendment: July 6, 1979

STATE OF ARIZONA, County of \_\_\_\_\_ ss. Fee No. \_\_\_\_\_

I hereby certify that the within instrument was filed and recorded at request of \_\_\_\_\_

\_\_\_\_\_ in Docket \_\_\_\_\_ Page \_\_\_\_\_ and Indexed in Mines.

Witness my hand and official seal the day and year aforesaid.

\_\_\_\_\_ County Recorder By \_\_\_\_\_ Deputy Recorder.

RECEIVED  
 BLM. REGISTRY OFFICE  
 OCT 3 10 00 AM '79  
 PHOENIX, ARIZONA

DOCKET 719 PAGE 719

I do hereby \_\_\_\_\_ that the within named instrument was recorded at \_\_\_\_\_  
 SEP 7 - 1 at 2:45pm Docket 719 Page 9  
 475033  
 WITNESS my hand and official seal the day and year aforesaid.  
 WILLIAM S. TRUMAN, Pinal County Recorder, By Jean Goodman Deputy

INDEXED

NOTICE OF LOCATION  
(LODE)

NOTICE IS HEREBY GIVEN That the Bur No. 117 Lode Mining Claim was located by Ray Mines Division, Kennecott Copper Corporation on this 7<sup>th</sup> day of August, 1973, for mining purposes. Said claim is 1500 feet in length along the vein or deposit of mineral-bearing rock in place and 300 feet in width on each side of the center of said vein or deposit, from end to end of said claim. The general course of this claim is easterly and westerly and is situated in the Mineral Creek Mining District, Pinal County, Arizona. The discovery post is located approximately 8400 feet north and 2450 feet east from the southeast corner of Section 19, T3S, R14E, G. & S.R.M.

This claim runs from the discovery monument, or stake on which the notice is posted 1450 feet in an easterly direction to the east center end monument, or stake, and 50 feet in a westerly direction from the aforesaid monument, or stake, to the west center end monument or stake, and is also marked by two corner monuments, or stakes, at each end of said claim, one on each side of and 300 feet from the center end monuments, or stakes, making the claim in the form of a parallelogram.

Leslie S. Payne  
 Leslie S. Payne, Agent

WITNESS:

Robert Jim Tawert

MAP FILED IN A MC 66892

RECEIVED  
 B.L.M. AZ STATE OFFICE  
 PHOENIX, ARIZONA  
 OCT 3 10 00 AM '79

RECORDS & COMMUNICATIONS  
 A MC 67333

SUPPLEMENTAL INFORMATION FORM

(B.L.M. ORGANIC ACT)

The name of this claim is BUR NO. 118, which  
 is recorded in Docket 719 at page  
720 in the office of the Recorder  
 of PINAL County, Arizona.

The latest amendment of the aforesaid claim is the \_\_\_\_\_  
BUR NO. 118 claim and recorded in \_\_\_\_\_  
Docket 974 at page 395.

The current owner is KENNECOTT COPPER CORPORATION, % MINE  
 ENGINEERING DEPARTMENT, whose address is Hayden, Arizona  
 85235.

This is a LODE claim which was  
 located on AUGUST 1 in the year  
 of 1973.

This claim is situated NE<sup>1</sup>/<sub>4</sub> NE<sup>1</sup>/<sub>4</sub>, NW<sup>1</sup>/<sub>4</sub>, SW<sup>1</sup>/<sub>4</sub>, SE<sup>1</sup>/<sub>4</sub>  
 of Section (s) 17, Township 3S,  
 Range 14E, G. & S. R. B. & M.

RECEIVED  
 BLM. REGISTERED OFFICE  
 OCT 3 11 00 AM '73  
 PHOENIX, ARIZONA

STATE OF ARIZONA  
COUNTY OF PINAL

ss.

I hereby certify that the within instrument was filed for record in Pinal County, State of Arizona.

No.: 67334

Date: 22 JG 1979 945 A MC

67334

Blotted	Paged	Indexed
<input checked="" type="checkbox"/>	<input checked="" type="checkbox"/>	<input checked="" type="checkbox"/>

INDEXED

Witness my hand and official seal.

WILLIAM S. TRUMAN  
Pinal County Recorder

Docket and Page DOCKET 974 PAGE 395

Request of: Kennecott Copper Corp

By: Lorraine Mann Deputy

DOCKET 974 PAGE 395



AMENDED NOTICE OF LOCATION (LODE)

This amendment is made by Kennecott Copper Corporation, owner of this mining claim to correct any errors or omissions in the original location hereof or the record hereof, of this mining claim which was originally located August 1, 1973, and the notice of location thereof recorded in the Pinal County recorder's office under Docket 719, page 720.

NOTICE IS HEREBY GIVEN that the Bur No. 118 Lode Mining Claim was located by Ray Mines Division of Kennecott Copper Corporation whose address is Hayden, Arizona 85235, on July 6, 1979. Said claim is 1500 feet in length along the vein or deposit of mineral-bearing rock in place and 600 feet in width (300 feet on either side of the center line of the claim), forming a claim in the shape of a parallelogram.

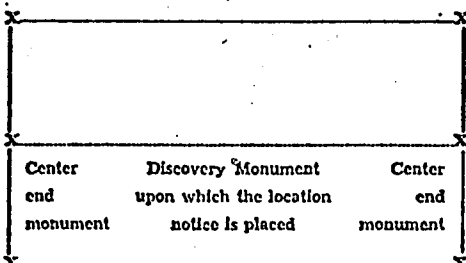
The general course of this claim is East and West.

This notice is posted at the Southeast corner of the claim, which location monument is approximately 1650 feet West and 3150 feet South from the Northeast corner of Section 17, Township 3S, Range 14E, G&SRM.

The location monument is in Section 17, Township 3S, Range 14E, G&SRM.

The claim is situated in the Mineral Creek Mining District approximately 6500 feet southeast of Haleys Mtn.

and falls within the Near Center of Section(s) 17, Township 3S, Range 14E, G&SRM, Pinal County, Arizona.



KENNECOTT COPPER CORPORATION, Locator

By: Neil A. Lambert  
Agent

Date of Amendment: July 6, 1979

STATE OF ARIZONA, County of

ss: Fee No. \_\_\_\_\_

I hereby certify that the within instrument was filed and recorded at request of \_\_\_\_\_

\_\_\_\_\_ in Docket \_\_\_\_\_ Page \_\_\_\_\_ and Indexed in Mines.

Witness my hand and official seal the day and year aforesaid.

By \_\_\_\_\_  
County Recorder Deputy Recorder.

RECEIVED  
BLM. AZ STATE OFFICE  
OCT 3 10 00 AM '79  
PHOENIX, ARIZONA

I do her by \_\_\_\_\_ that the within and in respect was recorded  
 SEP 7 - 1973 at 2:45 PM Docket 719 Page 20  
 475094 Records of Pinal County, Arizona  
 WILLIAM S. TRUMAN, Pinal County Recorder, By Jean Goodman Deputy

DOCKET 719 PAGE 720 INDEXED

NOTICE OF LOCATION  
(LODE)

NOTICE IS HEREBY GIVEN That the Bur No. 118 Lode Mining Claim was located by Ray Mines Division, Kennecott Copper Corporation on this 1<sup>st</sup> day of August, 1973, for mining purposes. Said claim is 1500 feet in length along the vein or deposit of mineral-bearing rock in place and 300 feet in width on each side of the center of said vein or deposit, from end to end of said claim. The general course of this claim is easterly and westerly and is situated in the Mineral Creek Mining District, Pinal County, Arizona. The discovery post is located approximately 7800 feet north and 2450 feet east from the southeast corner of Section 19, T3S, R14E, G. & S.R.M.

This claim runs from the discovery monument, or stake on which the notice is posted 1450 feet in an easterly direction to the east center end monument, or stake, and 50 feet in a westerly direction from the aforesaid monument, or stake, to the west center end monument or stake, and is also marked by two corner monuments, or stakes, at each end of said claim, one on each side of and 300 feet from the center end monuments, or stakes, making the claim in the form of a parallelogram.

Leslie S. Payne  
 Leslie S. Payne, Agent

WITNESS:

Robert Jim Tweet

MAP FILED IN A MC 66892

RECEIVED  
 B.L.M. AZ STATE OFFICE  
 OCT 3 10 00 AM '79  
 PHOENIX, ARIZONA

A MC 67334

SUPPLEMENTAL INFORMATION FORM

(B.L.M. ORGANIC ACT)

The name of this claim is BUR NO. 119, which  
 is recorded in Docket 719 at page  
721 in the office of the Recorder  
 of PINAL County, Arizona.

The latest amendment of the aforesaid claim is the \_\_\_\_\_  
BUR NO. 119 claim and recorded in \_\_\_\_\_  
Docket 974 at page 397.

The current owner is KENNECOTT COPPER CORPORATION, % MINE  
 ENGINEERING DEPARTMENT, whose address is Hayden, Arizona  
 85235.

This is a LODE claim which was  
 located on AUGUST 1 in the year  
 of 1973.

This claim is situated in SE<sup>1</sup>/<sub>4</sub>, SW<sup>1</sup>/<sub>4</sub>  
 of Section (s) 17, Township 3S,  
 Range 14E, G. & S. R. B. & M.

RECEIVED  
 B.L.M. ARIZONA STATE OFFICE  
 OCT 3 10 00 AM '78  
 PHOENIX, ARIZONA



STATE OF ARIZONA  
COUNTY OF PINAL

Blotted	Paged	Indexed
<input checked="" type="checkbox"/>	<input checked="" type="checkbox"/>	INDEXED

I hereby certify that the within instrument was filed for record in Pinal County, State of Arizona.

Witness my hand and official seal.  
WILLIAM S. TRUMAN  
Pinal County Recorder

No.: 627865  
Date: 22 JUN 1979 0945  
Docket and Page: DOCKET 974 PAGE 397  
Request of: Kennecott Copper Corp  
DOCKET 974 PAGE 397



By: Lorraine Moore Deputy

AMENDED NOTICE OF LOCATION (LODE)

This amendment is made by Kennecott Copper Corporation, owner of this mining claim to correct any errors or omissions in the original location hereof or the record hereof, of this mining claim which was originally located August 1, 1973, and the notice of location thereof recorded in the Pinal County recorder's office under Docket 719, page 721.

NOTICE IS HEREBY GIVEN that the Bur No. 119 Lode Mining Claim was located by Ray Mines Division of Kennecott Copper Corporation whose address is Hayden, Arizona 85235, on July 6, 1979. Said claim is 1500 feet in length along the vein or deposit of mineral-bearing rock in place and 600 feet in width (300 feet on either side of the center line of the claim), forming a claim in the shape of a parallelogram.

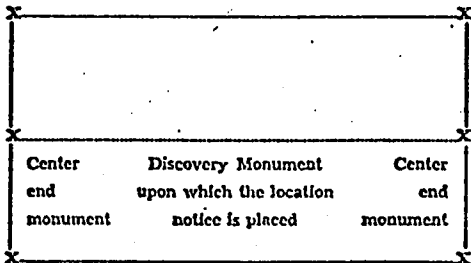
The general course of this claim is East and West.

This notice is posted at the Northeast corner of the claim, which location monument is approximately 1650 feet West and 3150 feet South from the Northeast corner of Section 17, Township 3S, Range 14E, G&SRM.

The location monument is in Section 17, Township 3S, Range 14E, G&SRM.

The claim is situated in the Mineral Creek Mining District approximately 6600 feet southeast of Haleys Mtn.

and falls within the South 1/2 of Section(s) 17, Township 3S, Range 14E, G&SRM, Pinal County, Arizona.



KENNECOTT COPPER CORPORATION, Locator

By: Ned A. Lamberson  
Agent

Date of Amendment: July 6, 1979

STATE OF ARIZONA, County of \_\_\_\_\_ ss.: Fee No. \_\_\_\_\_

I hereby certify that the within instrument was filed and recorded at request of \_\_\_\_\_

\_\_\_\_\_ in Docket \_\_\_\_\_ Page \_\_\_\_\_ and indexed in Mines.

Witness my hand and official seal the day and year aforesaid.

\_\_\_\_\_ County Recorder By \_\_\_\_\_ Deputy Recorder.

RECEIVED  
BLM. STATE OFFICE  
OCT 3 10 00 AM '79  
PHOENIX, ARIZONA

I do hereby certify that the within named instrument was recorded, indexed  
 SEP 7 - 1973 12:45 PM Docket 719 Page 1 KCC  
 475095 Records of Pinal County, Arizona  
 WITNESS my hand and official seal the day and year aforesaid.  
 WILLIAM S. TRUMAN, Pinal County Recorder, by *Jean Goodman* Deputy

DOCKET 719 PAGE 721

NOTICE OF LOCATION  
(LODE)

INDEXED

NOTICE IS HEREBY GIVEN That the Bur No. 119 Lode Mining Claim was located by Ray Mines Division, Kennecott Copper Corporation on this 1<sup>st</sup> day of August, 1973, for mining purposes. Said claim is 1500 feet in length along the vein or deposit of mineral-bearing rock in place and 300 feet in width on each side of the center of said vein or deposit, from end to end of said claim. The general course of this claim is easterly and westerly and is situated in the Mineral Creek Mining District, Pinal County, Arizona. The discovery post is located approximately 7200 feet north and 2450 feet east from the southeast corner of Section 19, T3S, R14E, G. & S.R.M.

This claim runs from the discovery monument, or stake on which the notice is posted 1450 feet in an easterly direction to the east center end monument, or stake, and 50 feet in a westerly direction from the aforesaid monument, or stake, to the west center end monument or stake, and is also marked by two corner monuments, or stakes, at each end of said claim, one on each side of and 300 feet from the center end monuments, or stakes, making the claim in the form of a parallelogram.

*Leslie S. Payne*  
 Leslie S. Payne, Agent

WITNESS:

*Robert Jim Juvet*

MAP FILED IN A MC 66892

RECEIVED  
 B.L.M. AZ STATE OFFICE  
 PHOENIX, ARIZONA  
 OCT 3 10 00 AM '79  
 A MC 67335

SUPPLEMENTAL INFORMATION FORM

(B.L.M. ORGANIC ACT)

The name of this claim is BUR NO. 120, which  
 is recorded in Docket 719 at page  
722 in the office of the Recorder  
 of PINAL County, Arizona.

The latest amendment of the aforesaid claim is the \_\_\_\_\_  
BUR NO. 120 claim and recorded in \_\_\_\_\_  
Docket 974 at page 399.

The current owner is KENNECOTT COPPER CORPORATION, % MINE  
 ENGINEERING DEPARTMENT, whose address is Hayden, Arizona  
 85235.

This is a LODE claim which was  
 located on AUGUST 1 in the year  
 of 1973.

This claim is situated in SE<sup>1</sup><sub>4</sub>  
 of Section (s) 17, Township 3S,  
 Range 14E, G. & S. R. B. & M.

RECEIVED  
 BLM. REGISTRY OFFICE  
 PHOENIX, ARIZONA  
 OCT 3 12 00 PM '73

STATE OF ARIZONA  
COUNTY OF PINAL

I hereby certify that the within instrument was filed for record in Pinal County, State of Arizona.

No.: 627  
Date: 22 OCT 1979 09:45 A MC 67336

Blotted  Paged  Indexed   
**INDEXED**


Witness my hand and official seal.  
WILLIAM S. TRUMAN  
Pinal County Recorder

Docket and Page: 974 PAGE 399  
Request of: Kennecott Copper Corp  
DOCKET 974 PAGE 399

By: Lanaine Mason Deputy

**AMENDED NOTICE OF LOCATION (LODE)**

This amendment is made by Kennecott Copper Corporation, owner of this mining claim to correct any errors or omissions in the original location hereof or the record hereof of this mining claim which was originally located August 1, 1973, and the notice of location thereof recorded in the Pinal County recorder's office under Docket 719, page 722.



NOTICE IS HEREBY GIVEN that the Bur. No. 120 Lode Mining Claim was located by Ray Mines Division of Kennecott Copper Corporation whose address is Hayden, Arizona 85235, on July 6, 1979. Said claim is 1500 feet in length along the vein or deposit of mineral-bearing rock in place and 600 feet in width (300 feet on either side of the center line of the claim), forming a claim in the shape of a parallelogram.

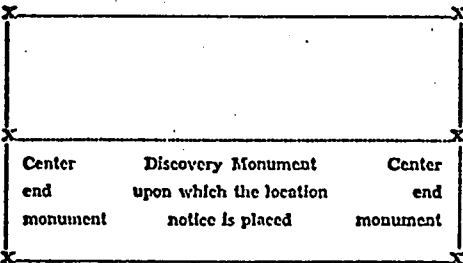
The general course of this claim is East and West.

This notice is posted at the Southwest corner of the claim, which location monument is approximately 1700 feet West and 1000 feet North from the Southeast corner of Section 17, Township 35, Range 14E, G&SRM.

The location monument is in Section 17, Township 35, Range 14E, G&SRM.

The claim is situated in the Mineral Creek Mining District approximately 8200 feet southeast of Haleys Mtn.

and falls within the Southeast 1/4 of Section(s) 17, Township 35, Range 14E, G&SRM, Pinal County, Arizona.



KENNECOTT COPPER CORPORATION, Locator

By: Neil A. Lambert  
Agent

Date of Amendment: July 6, 1979

STATE OF ARIZONA, County of \_\_\_\_\_ ss: Fee No. \_\_\_\_\_

I hereby certify that the within instrument was filed and recorded at request of \_\_\_\_\_  
\_\_\_\_\_ in Docket \_\_\_\_\_ Page \_\_\_\_\_ and Indexed in Mines.

Witness my hand and official seal the day and year aforesaid.

County Recorder By \_\_\_\_\_ Deputy Recorder.

RECEIVED  
BLM. AZ STATE OFFICE  
OCT 3 10 00 AM '79  
PHOENIX, ARIZONA

I do hereby certify that the within named instrument was recorded at 7:24:58 PM of SEP 7 - 1973 Docket 719 Page 7 of 700 Records of Pinal County, Arizona  
475096  
WITNESS my hand and official seal the day and year aforesaid.  
WILLIAM S. TRUMAN, Pinal County Recorder, By Jean Goodman Deputy

DOCKET 719 PAGE 720 INDEXED NOTICE OF LOCATION (LODE)

NOTICE IS HEREBY GIVEN That the Bur No. 1201 Lode Mining Claim was located by Ray Mines Division, Kennecott Copper Corporation on this 15th day of August, 1973, for mining purposes. Said claim is 1500 feet in length along the vein or deposit of mineral-bearing rock in place and 300 feet in width on each side of the center of said vein or deposit, from end to end of said claim. The general course of this claim is easterly and westerly and is situated in the Mineral Creek Mining District, Pinal County, Arizona. The discovery post is located approximately 6600 feet north and 3900 feet east from the southeast corner of Section 19, T3S, R14E, G. & S.R.M.

This claim runs from the discovery monument, or stake on which the notice is posted 1450 feet in an easterly direction to the east center end monument, or stake, and 50 feet in a westerly direction from the aforesaid monument, or stake, to the west center end monument or stake, and is also marked by two corner monuments, or stakes, at each end of said claim, one on each side of and 300 feet from the center end monuments, or stakes, making the claim in the form of a parallelogram.

Leslie S. Payne  
Leslie S. Payne, Agent

WITNESS:

Robert Jim Tweet

MAP FILED IN A MC 66892

RECEIVED  
B.L.M. AZ STATE OFFICE  
PHOENIX, ARIZONA  
OCT 3 10 00 AM '79  
A MC 67336

SUPPLEMENTAL INFORMATION FORM

(B.L.M. ORGANIC ACT)

The name of this claim is BUR NO. 121, which  
 is recorded in Docket 719 at page  
723 in the office of the Recorder  
 of PINAL County, Arizona.

The latest amendment of the aforesaid claim is the \_\_\_\_\_  
BUR NO. 121 claim and recorded in \_\_\_\_\_  
Docket 974 at page 401.

The current owner is KENNECOTT COPPER CORPORATION, % MINE  
 ENGINEERING DEPARTMENT, whose address is Hayden, Arizona  
 85235.

This is a LODE claim which was  
 located on AUGUST 1 in the year  
 of 1973.

This claim is situated in SE<sup>1</sup>, SW<sup>1</sup>  
 of Section (s) 17, Township 3S,  
 Range 14E, G. & S. R. B. & M.

RECEIVED  
 BLM AZ SERVICE OFFICE  
 PHOENIX, ARIZONA  
 OCT 3 10 00 AM '79

STATE OF ARIZONA  
COUNTY OF PINAL

} s.

I hereby certify that the within instrument was filed for record in Pinal County, State of Arizona.

No.: 627867

Date: 22 JG 1979 0945

Blotted	Paged	Indexed
<input checked="" type="checkbox"/>	<input checked="" type="checkbox"/>	INDEXED

Witness my hand and official seal.  
WILLIAM S. TRUMAN  
Pinal County Recorder

Docket and Page: DOCKET 974 PAGE 401

Request of: Kennecott Copper Corp

By: Loraine Moore Deputy

DOCKET 974 PAGE 401

AMENDED NOTICE OF LOCATION (LODE)

This amendment is made by Kennecott Copper Corporation, owner of this mining claim to correct any errors or omissions in the original location hereof or the record hereof, of this mining claim which was originally located August 1, 1973, and the notice of location thereof recorded in the Pinal County recorder's office under Docket 719, page 723.



NOTICE IS HEREBY GIVEN that the Bur No. 121 Lode Mining Claim was located by Ray Mines Division of Kennecott Copper Corporation whose address is Hayden, Arizona 85235, on July 6, 1979. Said claim is 1500 feet in length along the vein or deposit of mineral-bearing rock in place and 600 feet in width (300 feet on either side of the center line of the claim), forming a claim in the shape of a parallelogram.

The general course of this claim is East and West.

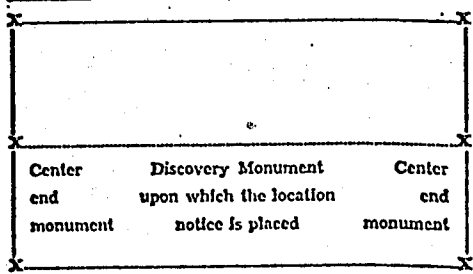
This notice is posted at the Southeast corner of the claim, which location monument is approximately 1700 feet West and 1000 feet North from the

Southeast corner of Section 17, Township 35, Range 14E, G&SRM.

The location monument is in Section 17, Township 35, Range 14E, G&SRM.

The claim is situated in the Mineral Creek Mining District approximately 7000 feet southeast of Haley's Mtn.

and falls within the South 1/2 of Section(s) 17, Township 35, Range 14E, G&SRM, Pinal County, Arizona.



KENNECOTT COPPER CORPORATION, Locator

By: Neil A. Lambert  
Agent

Date of Amendment: July 6, 1979

STATE OF ARIZONA, County of \_\_\_\_\_ ss: Fee No. \_\_\_\_\_

I hereby certify that the within instrument was filed and recorded at request of \_\_\_\_\_

\_\_\_\_\_ in Docket \_\_\_\_\_ Page \_\_\_\_\_ and indexed in Mines.

Witness my hand and official seal the day and year aforesaid.

By \_\_\_\_\_  
County Recorder Deputy Recorder.

RECEIVED  
BLM. AZ MINING OFFICE  
OCT 3 15 00 AM '79  
PHOENIX, ARIZONA

SEP 7 1973 AT 2:45 PM Docket 719 Page 723  
 475097 WILLIAM S. TRUMAN, Pinal County Recorder, By Jean Johnston Deputy  
 I do hereby certify that the within named instrument was duly recorded in the office of the Recorder of Pinal County, Arizona. WITNESS my hand and official seal the day and year aforesaid.

DOCKET 719 PAGE 723

INDEXED

NOTICE OF LOCATION (LODE)

NOTICE IS HEREBY GIVEN That the Bur No. 121 Lode Mining Claim was located by Ray Mines Division, Kennecott Copper Corporation on this 1<sup>th</sup> day of August, 1973, for mining purposes. Said claim is 1500 feet in length along the vein or deposit of mineral-bearing rock in place and 300 feet in width on each side of the center of said vein or deposit, from end to end of said claim. The general course of this claim is easterly and westerly and is situated in the Mineral Creek Mining District, Pinal County, Arizona. The discovery post is located approximately 6600 feet north and 3800 feet east from the southeast corner of Section 19, T3S, R14E, G. & S.R.M.

This claim runs from the discovery monument, or stake on which the notice is posted 50 feet in an easterly direction to the east center end monument, or stake, and 1450 feet in a westerly direction from the aforesaid monument, or stake, to the west center end monument or stake, and is also marked by two corner monuments, or stakes, at each end of said claim, one on each side of and 300 feet from the center end monuments, or stakes, making the claim in the form of a parallelogram.

Leslie S. Payne  
 Leslie S. Payne, Agent

WITNESS:

Robert Jim Turett

MAP FILED IN A MC 66892

RECEIVED  
 B.L.M. AZ STATE OFFICE  
 OCT 3 10 00 AM '79  
 PHOENIX, ARIZONA

A MC 67337



SUPPLEMENTAL INFORMATION FORM

(B.L.M. ORGANIC ACT)

The name of this claim is BUR NO. 122, which  
is recorded in Docket 719 at page  
724 in the office of the Recorder  
of PINAL County, Arizona.

The latest amendment of the aforesaid claim is the \_\_\_\_\_  
BUR NO. 122 claim and recorded in \_\_\_\_\_  
Docket 974 at page 403.

The current owner is KENNECOTT COPPER CORPORATION, % MINE  
ENGINEERING DEPARTMENT, whose address is Hayden, Arizona  
85235.

This is a LODE claim which was  
located on AUGUST 1 in the year  
of 1973.

This claim is situated in SE<sup>1</sup>/<sub>4</sub>  
of Section (s) 17, Township 3S,  
Range 14E, G. & S. R. B. & M.

RECEIVED OFFICE  
B.L.M. STATE  
OCT 3 10 08 AM '79  
PHOENIX, ARIZONA

STATE OF ARIZONA }  
COUNTY OF PINAL } ss.

I hereby certify that the within instrument was filed for record in Pinal County, State of Arizona.

Witness my hand and official seal.

WILLIAM S. TRUMAN  
Pinal County Recorder

No.: 627858 A MC 67338

Date: 22 AUG 1979 09:45

Docket and Page: DOCKET 974 PAGE 403

Request of: Kennecott Copper Corp

Blotted	Paged	Indexed
<input checked="" type="checkbox"/>	<input checked="" type="checkbox"/>	<input checked="" type="checkbox"/>

By: Loraine Moore Deputy 974 PAGE 403

**AMENDED NOTICE OF LOCATION (LODE)**



This amendment is made by Kennecott Copper Corporation, owner of this mining claim to correct any errors or omissions in the original location hereof or the record hereof, of this mining claim which was originally located August 1, 1973, and the notice of location thereof recorded in the Pinal County recorder's office under Docket 719, page 724.

NOTICE IS HEREBY GIVEN that the Bur No. 122 Lode Mining Claim was located by Ray Mines Division of Kennecott Copper Corporation whose address is Hayden, Arizona 85235, on July 6, 1979. Said claim is 1500 feet in length along the vein or deposit of mineral-bearing rock in place and 600 feet in width (300 feet on either side of the center line of the claim), forming a claim in the shape of a parallelogram.

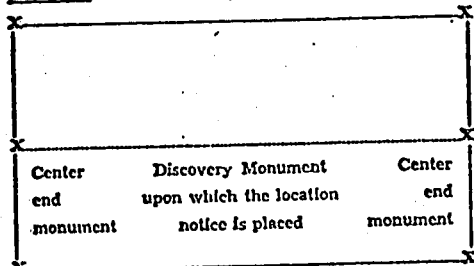
The general course of this claim is East and West.

This notice is posted at the Northwest corner of the claim, which location monument is approximately 1700 feet West and 1000 feet North from the

Southeast corner of Section 17, Township 35, Range 14E, G&SRM. The location monument is in Section 17, Township 35, Range 14E, G&SRM.

The claim is situated in the Mineral Creek Mining District approximately 8500 feet southeast of Haleys Mtn.

and falls within the Southeast 1/4 of Section(s) 17, Township 35, Range 14E, G&SRM, Pinal County, Arizona.



KENNECOTT COPPER CORPORATION, Locator

By: Neil A. Sanchez  
Agent

Date of Amendment: July 6, 1979

STATE OF ARIZONA, County of \_\_\_\_\_ ss: Fee No. \_\_\_\_\_

I hereby certify that the within instrument was filed and recorded at request of \_\_\_\_\_

\_\_\_\_\_ in Docket \_\_\_\_\_ Page \_\_\_\_\_ and indexed in lines.

Witness my hand and official seal the day and year aforesaid.

County Recorder \_\_\_\_\_ By \_\_\_\_\_ Deputy Recorder.

RECEIVED  
BLM STATE OFFICE  
OCT 3 10 00 AM '79  
PHOENIX, ARIZONA

INDEXED

I do hereby certify that the within named instrument was recorded on 719 PAGE 7 of 700 Records of Pinal County, Arizona  
 SEP 7 - 1973 at 2:45 PM Docket 475098 Page 7  
 WITNESS my hand and official seal the day and year aforesaid.  
 WILLIAM S. TRUMAN, Pinal County Recorder, By Jan Goodman Deputy

DOCKET 719 PAGE 724

NOTICE OF LOCATION (LODE)

NOTICE IS HEREBY GIVEN That the Bur No. 122 Lode Mining Claim was located by Ray Mines Division, Kennecott Copper Corporation on this 1<sup>th</sup> day of August, 1973, for mining purposes. Said claim is 1500 feet in length along the vein or deposit of mineral-bearing rock in place and 300 feet in width on each side of the center of said vein or deposit, from end to end of said claim. The general course of this claim is easterly and westerly and is situated in the Mineral Creek Mining District, Pinal County, Arizona. The discovery post is located approximately 6000 feet north and 3900 feet east from the southeast corner of Section 19, T3S, R14E, G. & S.R.M.

This claim runs from the discovery monument, or stake on which the notice is posted 1450 feet in an easterly direction to the east center end monument, or stake, and 50 feet in a westerly direction from the aforesaid monument, or stake, to the west center end monument or stake, and is also marked by two corner monuments, or stakes, at each end of said claim, one on each side of and 300 feet from the center end monuments, or stakes, making the claim in the form of a parallelogram.

Leslie S. Payne  
 Leslie S. Payne, Agent

WITNESS:

Robert Jim Turett

A MC 66892 MAP FILED IN

RECEIVED  
 B.L.M. AZ STATE OFFICE  
 OCT 3 10 00 AM '79  
 PINAL COUNTY, ARIZONA

A MC 67338

SUPPLEMENTAL INFORMATION FORM

(B.L.M. ORGANIC ACT)

The name of this claim is BUR NO. 123, which  
 is recorded in Docket 719 at page  
725 in the office of the Recorder  
 of PINAL County, Arizona.

The latest amendment of the aforesaid claim is the \_\_\_\_\_  
BUR NO. 123 claim and recorded in \_\_\_\_\_  
Docket 974 at page 405.

The current owner is KENNECOTT COPPER CORPORATION, % MINE  
 ENGINEERING DEPARTMENT, whose address is Hayden, Arizona  
 85235.

This is a LODE claim which was  
 located on AUGUST 1 in the year  
 of 1973.

This claim is situated in SE $\frac{1}{4}$ , SW $\frac{1}{4}$   
 of Section (s) 17, Township 3S,  
 Range 14E, G. & S. R. B. & M.

PHOENIX, ARIZONA

OCT 3 10 00 AM '79

RECEIVED  
B.L.M. REGISTERED OFFICE

STATE OF ARIZONA  
COUNTY OF PINAL

Noted	Paged	Indexed
<input checked="" type="checkbox"/>	<input checked="" type="checkbox"/>	<input checked="" type="checkbox"/>

I hereby certify that the within instrument was filed for record in Pinal County, State of Arizona.

Witness my hand and official seal.

WILLIAM S. TRUMAN  
Pinal County Recorder

By: Lorraine Mason Deputy

No.: 627869  
Date: 22 AUG 1979 09:45  
Docket and Page: DOCKET 974 PAGE 405  
Request of: Kennecott copper corp  
DOCKET 974 PAGE 405

A MC 67339

**AMENDED NOTICE OF LOCATION (LODE)**

This amendment is made by Kennecott Copper Corporation, owner of this mining claim to correct any errors or omissions in the original location hereof or the record hereof of this mining claim which was originally located August 1, 1973, and the notice of location thereof recorded in the Pinal County recorder's office, under Docket 719, page 725.



NOTICE IS HEREBY GIVEN that the Bur No. 123 Lode Mining Claim was located by Ray Mines Division of Kennecott Copper Corporation whose address is Hayden, Arizona 85235, on July 6, 1979. Said claim is 1500 feet in length along the vein or deposit of mineral-bearing rock in place and 600 feet in width (300 feet on either side of the center line of the claim), forming a claim in the shape of a parallelogram.

The general course of this claim is East and West.

This notice is posted at the Northeast corner of the claim, which location monument is approximately 1700 feet West and 1000 feet North from the

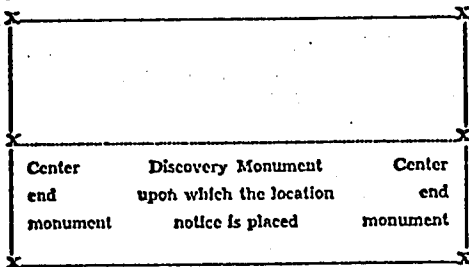
Southeast corner of Section 17, Township 35, Range 14E, G&SRM.

The location monument is in Section 17, Township 35, Range 14E, G&SRM.

The claim is situated in the Mineral Creek Mining District approximately

7300 feet southeast of Haleys Mtn.

and falls within the South 1/2 of Section(s) 17, Township 35, Range 14E, G&SRM, Pinal County, Arizona.



KENNECOTT COPPER CORPORATION, Locator

By: Neil A. Gaudin  
Agent

Date of Amendment: July 6, 1979

STATE OF ARIZONA, County of

ss.: Fee No. \_\_\_\_\_

I hereby certify that the within instrument was filed and recorded at request of \_\_\_\_\_

\_\_\_\_\_ in Docket \_\_\_\_\_ Page \_\_\_\_\_ and Indexed in Mines.

Witness my hand and official seal the day and year aforesaid.

\_\_\_\_\_  
County Recorder

By: \_\_\_\_\_  
Deputy Recorder.

RECEIVED OFFICE  
BLM. AZ STATE OFFICE  
PHOENIX, ARIZONA  
Oct 3 12 00 PM '79

INDEXED

I do hereby certify that the within named instrument was recorded at reg. 719 PAGE 723 of 200 Records of Pinal County, Arizona  
 SEP 7 1973 2:45 PM Docket 475099 Post  
 WITNESS my hand and official seal the day and year aforesaid.  
 WILLIAM S. TRUMAN, Pinal County Recorder, By Jean [Signature] Deputy

DOCKET 719 PAGE 723

### NOTICE OF LOCATION (LODE)

NOTICE IS HEREBY GIVEN That the Bur No. 12.3 Lode Mining Claim was located by Ray Mines Division, Kennecott Copper Corporation on this 7th day of August, 1973, for mining purposes. Said claim is 1500 feet in length along the vein or deposit of mineral-bearing rock in place and 300 feet in width on each side of the center of said vein or deposit, from end to end of said claim. The general course of this claim is easterly and westerly and is situated in the Mineral Creek Mining District, Pinal County, Arizona. The discovery post is located approximately 6000 feet north and 3800 feet east from the southeast corner of Section 19, T3S, R14E, G. & S.R.M.

This claim runs from the discovery monument, or stake on which the notice is posted 50 feet in an easterly direction to the east center end monument, or stake, and 1450 feet in a westerly direction from the aforesaid monument, or stake, to the west center end monument or stake, and is also marked by two corner monuments, or stakes, at each end of said claim, one on each side of and 300 feet from the center end monuments, or stakes, making the claim in the form of a parallelogram.

Leslie S. Payne  
 Leslie S. Payne, Agent

WITNESS:

Robert Jim Sweet

MAP FILED IN A MC 66892

RECEIVED  
B.L.M. AZ STATE OFFICE  
OCT 3 10 00 AM '79  
PINAL COUNTY, ARIZONA  
A MC 67339

SUPPLEMENTAL INFORMATION FORM

(B.L.M. ORGANIC ACT)

The name of this claim is BUR NO. 124, which  
 is recorded in Docket 719 at page  
726 in the office of the Recorder  
 of PINAL County, Arizona.

The latest amendment of the aforesaid claim is the \_\_\_\_\_  
BUR NO. 124 claim and recorded in \_\_\_\_\_  
Docket 974 at page 407.

The current owner is KENNECOTT COPPER CORPORATION, % MINE  
 ENGINEERING DEPARTMENT, whose address is Hayden, Arizona  
 85235.

This is a LODE claim which was  
 located on AUGUST 2 in the year  
 of 1973.

This claim is situated in SE $\frac{1}{4}$  - NE $\frac{1}{4}$   
 of Section (s) 17 - 20, Township 3S,  
 Range 14E, G. & S. R. B. & M.

PHOENIX, ARIZONA

OCT 3 1979

RECEIVED  
B.L.M. STATE OFFICE

STATE OF ARIZONA  
COUNTY OF PINAL

I hereby certify that the within instrument was filed for record in Pinal County, State of Arizona.

No.: 627820

Date: 22 AUG 1979 0945

Docket and Page: DOCKET 974 PAGE 407

Request of: Kennecott Copper Corp

DOCKET 974 PAGE 407

Blotted	Page	Indexed
✓	✓	INDEXED

Witness my hand and official seal.

WILLIAM S. TRUMAN  
Pinal County Recorder

By: Laraine Moore Deputy

AMENDED NOTICE OF LOCATION (LODE)



This amendment is made by Kennecott Copper Corporation, owner of this mining claim to correct any errors or omissions in the original location hereof or the record hereof, of this mining claim which was originally located August 2, 1973, and the notice of location thereof recorded in the Pinal County recorder's office under Docket 719, page 726.

NOTICE IS HEREBY GIVEN that the Bur No. 124 Lode Mining Claim was located by Ray Mines Division of Kennecott Copper Corporation whose address is Hayden, Arizona 85235, on July 6, 1979. Said claim is 1500 feet in length along the vein or deposit of mineral-bearing rock in place and 600 feet in width (300 feet on either side of the center line of the claim), forming a claim in the shape of a parallelogram.

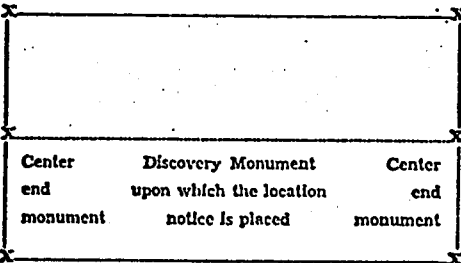
The general course of this claim is East and West.

This notice is posted at the Southwest corner of the claim, which location monument is approximately 1700 feet West and 200 feet South from the Northeast corner of Section 20, Township 35, Range 14E, G&SRM.

The location monument is in Section 20, Township 35, Range 14E, G&SRM.

The claim is situated in the Mineral Creek Mining District approximately 9000 feet southeast of Haleys Mtn.

and falls within the Northeast 1/4 and Southeast 1/4 of Section(s) 17 & 20, Township 35, Range 14E, G&SRM, Pinal County, Arizona.



KENNECOTT COPPER CORPORATION, Locator

By: Neil A. Sandell  
Agent

Date of Amendment: July 6, 1979

RECEIVED  
 B.L.M. AT STATE OFFICE  
 OCT 3 19 00 AM '79  
 PHOENIX, ARIZONA

STATE OF ARIZONA, County of \_\_\_\_\_ ss.: Fee No. \_\_\_\_\_

I hereby certify that the within instrument was filed and recorded at request of \_\_\_\_\_

\_\_\_\_\_ in Docket \_\_\_\_\_ Page \_\_\_\_\_ and indexed in Mines.

Witness my hand and official seal the day and year aforesaid.

County Recorder

By \_\_\_\_\_

Deputy Recorder.



INDEXED

I do hereby certify that the within named instrument was recorded at re  
SEP 7 - 1 1973 2:45 PM Docket Docket 719 Page PAGE 3  
475100 WILLIAM S. TRUMAN, Pinal County Recorder, By Jean Truman Deputy  
Records of Pinal County, Arizona  
WITNESS my hand and official seal the day and year aforesaid.

DOCKET 719 PAGE 726

NOTICE OF LOCATION (LODE)

A MC 67340

NOTICE IS HEREBY GIVEN That the Bur No. 124 Lode Mining Claim was located by Ray Mines Division, Kennecott Copper Corporation on this 2nd day of August, 1973, for mining purposes. Said claim is 1500 feet in length along the vein or deposit of mineral-bearing rock in place and 300 feet in width on each side of the center of said vein or deposit, from end to end of said claim. The general course of this claim is easterly and westerly and is situated in the Mineral Creek Mining District, Pinal County, Arizona. The discovery post is located approximately 5400 feet north and 3900 feet east from the southeast corner of Section 19, T3S, R14E, G. & S.R.M.

This claim runs from the discovery monument, or stake on which the notice is posted 1450 feet in an easterly direction to the east center end monument, or stake, and 50 feet in a westerly direction from the aforesaid monument, or stake, to the west center end monument or stake, and is also marked by two corner monuments, or stakes, at each end of said claim, one on each side of and 300 feet from the center end monuments, or stakes, making the claim in the form of a parallelogram.

RECEIVED  
B.L.M. AZ STATE OFFICE  
OCT 3 10 00 AM '79  
PHOENIX, ARIZONA

Leslie S. Payne  
Leslie S. Payne, Agent

WITNESS:

Robert Jim Sweet

MAP FILED IN A MC 66892

SUPPLEMENTAL INFORMATION FORM

(B.L.M. ORGANIC ACT)

The name of this claim is BUR NO. 125, which  
 is recorded in Docket 719 at page  
727 in the office of the Recorder  
 of PINAL County, Arizona.

The latest amendment of the aforesaid claim is the \_\_\_\_\_  
BUR NO. 125 claim and recorded in \_\_\_\_\_  
Docket 974 at page 409.

The current owner is KENNECOTT COPPER CORPORATION, % MINE  
 ENGINEERING DEPARTMENT, whose address is Hayden, Arizona  
 85235.

This is a LODE claim which was  
 located on AUGUST 1 in the year  
 of 1973.

This claim is situated in SE $\frac{1}{4}$ , SW $\frac{1}{4}$  - NE $\frac{1}{4}$ , NW $\frac{1}{4}$   
 of Section (s) 17 - 20, Township 3S,  
 Range 14E, G. & S. R. B. & M.

RECEIVED OFFICE  
 B.L.M. PHOENIX, ARIZONA  
 OCT 3 10 00 AM '79

STATE OF ARIZONA  
COUNTY OF PINAL

ss.

I hereby certify that the within instrument was filed for record in Pinal County, State of Arizona.

Witness my hand and official seal.

WILLIAM S. TRUMAN  
Pinal County Recorder

No.: 627871

Date: 2.2 AUG 1979 09:45

Docket and Page: DOCKET 974 PAGE 409

Request of: Kennecott Copper Corp


TICKET 974 PAGE 409

A MC 67341

Broiled	Paged	INDEXED
✓	✓	

By: Lorraine Moore Deputy

AMENDED NOTICE OF LOCATION (LODE)



This amendment is made by Kennecott Copper Corporation, owner of this mining claim to correct any errors or omissions in the original location hereof or the record hereof, of this mining claim which was originally located August 1, 1973, and the notice of location thereof recorded in the Pinal County recorder's office under Docket 719, page 727.

NOTICE IS HEREBY GIVEN that the Bur No. 125 Lode Mining Claim was located by Ray Mines Division of Kennecott Copper Corporation whose address is Hayden, Arizona 85235, on July 6, 1979. Said claim is 1500 feet in length along the vein or deposit of mineral-bearing rock in place and 600 feet in width (300 feet on either side of the center line of the claim), forming a claim in the shape of a parallelogram.

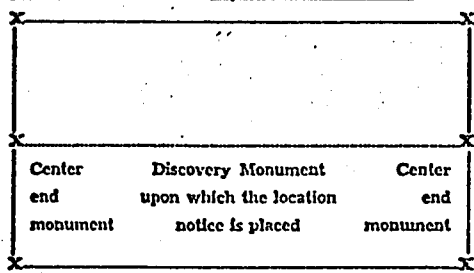
The general course of this claim is East and West.

This notice is posted at the Southeast corner of the claim, which location monument is approximately 1700 feet West and 200 feet South from the Northeast corner of Section 20, Township 35, Range 14E, G&SRM.

The location monument is in Section 20, Township 35, Range 14E, G&SRM.

The claim is situated in the Mineral Creek Mining District approximately 7600 feet southeast of Haleys Mtn.

and falls within the South 1/2 North 1/2 of Section(s) 17 & 20, Township 35, Range 14E, G&SRM, Pinal County, Arizona.



KENNECOTT COPPER CORPORATION, Locator

By: Neil Ambrose Agent

Date of Amendment: July 6, 1979

STATE OF ARIZONA, County of ss.: Fee No.

I hereby certify that the within instrument was filed and recorded at request of

In Docket Page and indexed in Mines.

Witness my hand and official seal the day and year aforesaid.

County Recorder By Deputy Recorder

RECEIVED BLM STATE OFFICE OCT 3 10 00 AM '79 PHOENIX, ARIZONA

INDEXED

I do hereby certify that the within and in the original was filed in accordance with the provisions of the Public Land Act of 1906.  
 SEP 7 1973 10:24 AM Docket 719 Page 7  
 475101 WILLIAM S. TRUMAN, Pinal County Recorder, By Jean Goodman Deputy  
 Records of Pinal County, Arizona  
 WITNESS my hand and official seal the day and year aforesaid.

DOCKET 719 PAGE 727

### NOTICE OF LOCATION (LODE)

NOTICE IS HEREBY GIVEN That the Bur No. 125 Lode Mining Claim was located by Ray Mines Division, Kennecott Copper Corporation on this 1<sup>st</sup> day of August, 1973, for mining purposes. Said claim is 1500 feet in length along the vein or deposit of mineral-bearing rock in place and 300 feet in width on each side of the center of said vein or deposit, from end to end of said claim. The general course of this claim is easterly and westerly and is situated in the Mineral Creek Mining District, Pinal County, Arizona. The discovery post is located approximately 5400 feet north and 3800 feet east from the southeast corner of Section 19, T3S, R14E, G. & S.R.M.

This claim runs from the discovery monument, or stake on which the notice is posted 50 feet in an easterly direction to the east center end monument, or stake, and 1450 feet in a westerly direction from the aforesaid monument, or stake, to the west center end monument or stake, and is also marked by two corner monuments, or stakes, at each end of said claim, one on each side of and 300 feet from the center end monuments, or stakes, making the claim in the form of a parallelogram.

Leslie S. Payne  
 Leslie S. Payne, Agent

WITNESS:

Robert Jim Sweet

MAP FILED IN A MC 66892

RECEIVED  
 B.L.M. AZ STATE OFFICE  
 PHOENIX, ARIZONA  
 OCT 3 10 00 AM '79  
 A MC 67341

SUPPLEMENTAL INFORMATION FORM

(B.L.M. ORGANIC ACT)

The name of this claim is BUR NO. 126, which  
 is recorded in Docket 719 at page  
728 in the office of the Recorder  
 of PINAL County, Arizona.

The latest amendment of the aforesaid claim is the \_\_\_\_\_  
BUR NO. 126 claim and recorded in \_\_\_\_\_  
Docket 974 at page 411.

The current owner is KENNECOTT COPPER CORPORATION, % MINE  
 ENGINEERING DEPARTMENT, whose address is Hayden, Arizona  
 85235.

This is a LODE claim which was  
 located on AUGUST 2 in the year  
 of 1973.

This claim is situated in NE<sup>1</sup>/<sub>4</sub>  
 of Section (s) 20, Township 3S,  
 Range 14E, G. & S. R. B. & M.

RECEIVED OFFICE  
 BLM, ALBUQUERQUE  
 OCT 3 1973  
 ENGINEERING DEPARTMENT

STATE OF ARIZONA  
COUNTY OF PINAL

I hereby certify that the within instrument was filed for record in Pinal County, State of Arizona.

No.: 627872  
Date: 22 AUG 1979 09:45

Blotted	Paged	Indexed
		INDEXED

Witness my hand and official seal.  
WILLIAM S. TRUMAN  
Pinal County Recorder

Docket and Page: DOCKET 974 PAGE 411

Request of: Kennecott Copper Corp  
DOCKET 974 PAGE 411

By: Lorraine Moore Deputy

AMENDED NOTICE OF LOCATION (LODE)

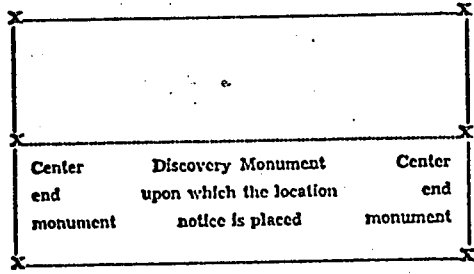


This amendment is made by Kennecott Copper Corporation, owner of this mining claim to correct any errors or omissions in the original location hereof or the record hereof of this mining claim which was originally located August 2, 1973, and the notice of location thereof recorded in the Pinal County recorder's office under Docket 719, page 728.

NOTICE IS HEREBY GIVEN that the Bur No. 126 Lode Mining Claim was located by Ray Mines Division of Kennecott Copper Corporation whose address is Hayden, Arizona 85235, on July 6, 1979. Said claim is 1500 feet in length along the vein or deposit of mineral-bearing rock in place and 600 feet in width (300 feet on either side of the center line of the claim), forming a claim in the shape of a parallelogram.

The general course of this claim is East and West. This notice is posted at the Northwest corner of the claim, which location monument is approximately 1700 feet West and 200 feet South from the Northeast corner of Section 20, Township 35, Range 14E, G&SRM. The location monument is in Section 20, Township 35, Range 14E, G&SRM.

The claim is situated in the Mineral Creek Mining District approximately 9000 feet southeast of Haleys Mtn. and falls within the Northeast 1/4 of Section(s) 20, Township 35, Range 14E, G&SRM, Pinal County, Arizona.



KENNECOTT COPPER CORPORATION, Locator

By: Neil A. Lumber Agent

Date of Amendment: July 6, 1979

STATE OF ARIZONA, County of Pinal ss: Fee No. \_\_\_\_\_

I hereby certify that the within instrument was filed and recorded at request of \_\_\_\_\_ In Docket \_\_\_\_\_ Page \_\_\_\_\_ and Indexed in Mines.

Witness my hand and official seal the day and year aforesaid.

By: \_\_\_\_\_ County Recorder Deputy Recorder.

RECEIVED  
BLM, AZ STATE OFFICE  
OCT 3 10 00 AM '79  
PHOENIX, ARIZONA

I do hereby certify that the within named instrument was recorded at 7:00 on SEP 7 - 1973 at 2:45 PM DOCKET 719 PAGE 1-3 Records of Pinal County, Arizona  
 475102  
 WILLIAM S. TRUMAN, Pinal County Recorder, By Jean Goodman Deputy

INDEXED

DOCKET 719 PAGE 728

NOTICE OF LOCATION  
(LODE)

NOTICE IS HEREBY GIVEN That the Bur No. 126 Lode Mining Claim was located by Ray Mines Division, Kennecott Copper Corporation on this 2nd day of August, 1973, for mining purposes. Said claim is 1500 feet in length along the vein or deposit of mineral-bearing rock in place and 300 feet in width on each side of the center of said vein or deposit, from end to end of said claim. The general course of this claim is easterly and westerly and is situated in the Mineral Creek Mining District, Pinal County, Arizona. The discovery post is located approximately 4800 feet north and 3600 feet east from the southeast corner of Section 19, T3S, R14E, G. & S.R.M.

RECEIVED  
A.M.C. 67342

This claim runs from the discovery monument, or stake on which the notice is posted 1450 feet in an easterly direction to the east center end monument, or stake, and 50 feet in a westerly direction from the aforesaid monument, or stake, to the west center end monument or stake, and is also marked by two corner monuments, or stakes, at each end of said claim, one on each side of and 300 feet from the center end monuments, or stakes, making the claim in the form of a parallelogram.

RECEIVED  
BLM. AZ STATE OFFICE  
OCT 3 10 00 AM '79  
PHOENIX, ARIZONA

Leslie S. Payne  
Leslie S. Payne, Agent

WITNESS:

Robert Jim Sweet

MAP FILED IN A.M.C. 66892

SUPPLEMENTAL INFORMATION FORM

(B.L.M. ORGANIC ACT)

The name of this claim is BUR NO. 127, which  
is recorded in Docket 719 at page  
729 in the office of the Recorder  
of PINAL County, Arizona.

The latest amendment of the aforesaid claim is the \_\_\_\_\_  
BUR NO. 127 claim and recorded in \_\_\_\_\_  
Docket 974 at page 413.

The current owner is KENNECOTT COPPER CORPORATION, % MINE  
ENGINEERING DEPARTMENT, whose address is Hayden, Arizona  
85235.

This is a LODE claim which was  
located on AUGUST 2 in the year  
of 1973.

This claim is situated in NE<sup>1</sup>  
of Section (s) 20, Township 3S,  
Range 14E, G. & S. R. B. & M.

RECEIVED  
BLM. AZ STATE OFFICE  
PHOENIX, ARIZONA  
OCT 3 10 00 AM '79



STATE OF ARIZONA  
COUNTY OF PINAL

I hereby certify that the within instrument was filed for record in Pinal County, State of Arizona.

No.: 627873

Date: 22 AUG 1979 09:45

Docket and Page: DOCKET 974 PAGE 413

Request of: Kennecott Copper Corp

Blotted	Paged	Indexed
<input checked="" type="checkbox"/>	<input checked="" type="checkbox"/>	INDEXED


Witness my hand and official seal.

WILLIAM S. TRUMAN  
Pinal County Recorder

By: Lorram Moore Deputy

DOCKET 974 PAGE 413

AMENDED NOTICE OF LOCATION (LODE)



This amendment is made by Kennecott Copper Corporation, owner of this mining claim to correct any errors or omissions in the original location hereof or the record hereof, of this mining claim which was originally located August 2, 1973, and the notice of location thereof recorded in the Pinal County recorder's office under Docket 719, page 729.

NOTICE IS HEREBY GIVEN that the Bur No. 127 Lode Mining Claim was located by Ray Mines Division of Kennecott Copper Corporation whose address is Hayden, Arizona 85235, on July 11, 1979. Said claim is 1500 feet in length along the vein or deposit of mineral-bearing rock in place and 600 feet in width (300 feet on either side of the center line of the claim), forming a claim in the shape of a parallelogram.

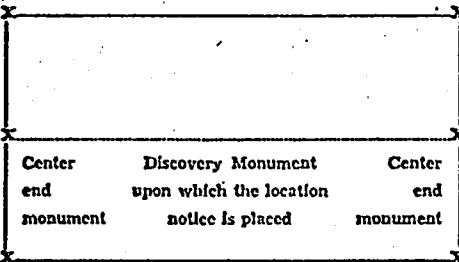
The general course of this claim is East and West.

This notice is posted at the Southwest corner of the claim, which location monument is approximately 1750 feet West and 1400 feet South from the Northeast corner of Section 20, Township 35, Range 14E, G&SRM.

The location monument is in Section 20, Township 35, Range 14E, G&SRM.

The claim is situated in the Mineral Creek Mining District approximately 9600 feet southeast of Haleys Mtn. and falls within the Northeast 1/4 of Section(s) 20, Township 35, Range 14E, G&SRM, Pinal County, Arizona.

RECEIVED OFFICE  
 BLM. STATE OFFICE  
 OCT 3 10 00 AM '79  
 PHOENIX, ARIZONA



KENNECOTT COPPER CORPORATION, Locator

By: Neil Osburne  
Agent

Date of Amendment: July 11, 1979

STATE OF ARIZONA, County of \_\_\_\_\_ ss.: Fee No. \_\_\_\_\_

I hereby certify that the within instrument was filed and recorded at request of \_\_\_\_\_

\_\_\_\_\_ in Docket \_\_\_\_\_ Page \_\_\_\_\_ and indexed in Mines.

Witness my hand and official seal the day and year aforesaid.

\_\_\_\_\_  
County Recorder By \_\_\_\_\_ Deputy Recorder.

I do hereby certify that the within and contained instrument was duly filed for record in the office of the Recorder of Pinal County, Arizona, at 2:45 PM on the 7th day of SEP 1973. Docket 719 Page 729 of 200 Records of Pinal County, Arizona.

475103

WITNESS my hand and official seal the day and year aforesaid.

WILLIAM S. TRUMAN, Pinal County Recorder, By Jean Goodman Deputy

INDEXED

DOCKET 719 PAGE 729

NOTICE OF LOCATION  
(LODE)

NOTICE IS HEREBY GIVEN That the Bur No. 127 Lode Mining Claim was located by Ray Mines Division, Kennecott Copper Corporation on this 7th day of August, 1973, for mining purposes. Said claim is 1500 feet in length along the vein or deposit of mineral-bearing rock in place and 300 feet in width on each side of the center of said vein or deposit, from end to end of said claim. The general course of this claim is easterly and westerly and is situated in the Mineral Creek Mining District, Pinal County, Arizona. The discovery post is located approximately 4200 feet north and 3600 feet east from the southeast corner of Section 19, T3S, R14E, G. & S.R.M.

A MC 67343

This claim runs from the discovery monument, or stake on which the notice is posted 1450 feet in an easterly direction to the east center end monument, or stake, and 50 feet in a westerly direction from the aforesaid monument, or stake, to the west center end monument or stake, and is also marked by two corner monuments, or stakes, at each end of said claim, one on each side of and 300 feet from the center end monuments, or stakes, making the claim in the form of a parallelogram.

RECEIVED  
B.L.M. AZ STATE OFFICE  
3 10 00 AM '79  
NOENIA, ARIZONA

Leslie S. Payne  
Leslie S. Payne, Agent

WITNESS:

Robert Jim Sweet

MAP FILED IN A MC 66892

SUPPLEMENTAL INFORMATION FORM

(B.L.M. ORGANIC ACT)

The name of this claim is BUR NO. 128, which  
 is recorded in Docket 719 at page  
730 in the office of the Recorder  
 of PINAL County, Arizona.

The latest amendment of the aforesaid claim is the \_\_\_\_\_  
BUR NO. 128 claim and recorded in \_\_\_\_\_  
Docket 974 at page 415.

The current owner is KENNECOTT COPPER CORPORATION, % MINE  
 ENGINEERING DEPARTMENT, whose address is Hayden, Arizona  
 85235.

This is a LODE claim which was  
 located on AUGUST 2 in the year  
 of 1973.

This claim is situated in NE $\frac{1}{4}$   
 of Section (s) 20, Township 3S,  
 Range 14E, G. & S. R. B. & M.

RECEIVED  
 BLM, ARIZONA STATE OFFICE  
 OCT 3 10 00 AM '79  
 PHOENIX, ARIZONA

A MC - 67344

STATE OF ARIZONA  
COUNTY OF PINAL

I hereby certify that the within instrument was filed for record in Pinal County, State of Arizona.

No.: 627874  
Date: 22 AUG 1979 0945  
Docket and Page: DOCKET 974 PAGE 415


Recorded	Paged	Indexed
<input checked="" type="checkbox"/>	<input checked="" type="checkbox"/>	<input checked="" type="checkbox"/>

Witness my hand and official seal.  
WILLIAM S. TRUMAN  
Pinal County Recorder

Request of: Kennecott Copper Corp  
Deputy DOCKET 974 PAGE 415

By: Lorraine Moore

AMENDED NOTICE OF LOCATION (LODE)



This amendment is made by Kennecott Copper Corporation, owner of this mining claim to correct any errors or omissions in the original location hereof or the record hereof, of this mining claim which was originally located August 2, 1973, and the notice of location thereof recorded in the Pinal County recorder's office under Docket 719, page 730.

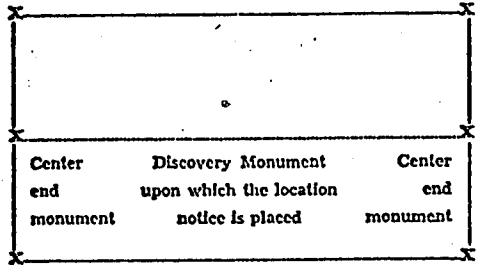
NOTICE IS HEREBY GIVEN that the Bur No. 128 Lode Mining Claim was located by Ray Mines Division of Kennecott Copper Corporation whose address is Hayden, Arizona 85235, on July 11, 1979. Said claim is 1500 feet in length along the vein or deposit of mineral-bearing rock in place and 600 feet in width (300 feet on either side of the center line of the claim), forming a claim in the shape of a parallelogram.

The general course of this claim is East and West.

This notice is posted at the Northwest corner of the claim, which location monument is approximately 1750 feet West and 1400 feet South from the Northeast corner of Section 20, Township 35, Range 14E, G&SRM.

The location monument is in Section 20, Township 35, Range 14E, G&SRM.

The claim is situated in the Mineral Creek Mining District approximately 10,000 feet southeast of Haley's Mtn. and falls within the Northeast 1/4 of Section(s) 20, Township 35, Range 14E, G&SRM, Pinal County, Arizona.



KENNECOTT COPPER CORPORATION, Locator

By: Neil A. Schulz  
Agent

Date of Amendment: July 11, 1979

STATE OF ARIZONA, County of \_\_\_\_\_ ss.: Fee No. \_\_\_\_\_

I hereby certify that the within instrument was filed and recorded at request of \_\_\_\_\_ in Docket \_\_\_\_\_ Page \_\_\_\_\_ and Indexed in Mines.

Witness my hand and official seal the day and year aforesaid.

By \_\_\_\_\_ County Recorder Deputy Recorder.

RECEIVED  
BLM STATE OFFICE  
OCT 3 10 00 AM '79  
PHOENIX, ARIZONA

INDEXED

I do hereby certify that the within ranged instrument was recorded in Book 719 Page 730 Records of Pinal County, Arizona  
 SEP 7 - 3 at 2:45 PM Docket 719 Page 730  
 475104 WILLIAM S. TRUMAN, Pinal County Recorder, By Jean Hoffman Deputy  
 WITNESS my hand and official seal the day and year aforesaid.

DOCKET 719 PAGE 730 NOTICE OF LOCATION  
(LODE)

NOTICE IS HEREBY GIVEN That the Bur No. 128 Lode Mining Claim was located by Ray Mines Division, Kennecott Copper Corporation on this 2nd day of August, 1973, for mining purposes. Said claim is 1500 feet in length along the vein or deposit of mineral-bearing rock in place and 300 feet in width on each side of the center of said vein or deposit, from end to end of said claim. The general course of this claim is easterly and westerly and is situated in the Mineral Creek Mining District, Pinal County, Arizona. The discovery post is located approximately 3600 feet north and 3600 feet east from the southeast corner of Section 19, T3S, R14E, G. & S.R.M.

This claim runs from the discovery monument, or stake on which the notice is posted 1450 feet in an easterly direction to the east center monument, or stake, and 50 feet in a westerly direction from the aforesaid monument, or stake, to the west center end monument or stake, and is also marked by two corner monuments, or stakes, at each end of said claim, one on each side of and 300 feet from the center end monuments, or stakes, making the claim in the form of a parallelogram.

Leslie Payne  
Leslie S. Payne, Agent

WITNESS:

Robert Jim Sweet

MAP FILED IN A MC 66892

RECEIVED  
B.L.M. AZ STATE OFFICE  
PHOENIX, ARIZONA  
OCT 3 10 00 AM '79  
A MC 67344

SUPPLEMENTAL INFORMATION FORM

(B.L.M. ORGANIC ACT)

The name of this claim is BUR NO. 129, which  
 is recorded in Docket 719 at page  
731 in the office of the Recorder  
 of PINAL County, Arizona.

The latest amendment of the aforesaid claim is the \_\_\_\_\_  
BUR NO. 129 claim and recorded in \_\_\_\_\_  
Docket 974 at page 417.

The current owner is KENNECOTT COPPER CORPORATION, % MINE  
 ENGINEERING DEPARTMENT, whose address is Hayden, Arizona  
 85235.

This is a LODE claim which was  
 located on AUGUST 2 in the year  
 of 1973.

This claim is situated in NE $\frac{1}{4}$   
 of Section (s) 20, Township 3S,  
 Range 14E, G. & S. R. B. & M.

RECEIVED  
 B.L.M. AZ STATE OFFICE  
 OCT 3 10 00 AM '79  
 PHOENIX, ARIZONA

STATE OF ARIZONA  
COUNTY OF PINAL

I hereby certify that the within instrument was filed for record in Pinal County, State of Arizona.

No.: 627875

Date: 22 AUG 1979 09:45

Blotted	Paged	INDEXED

Witness my hand and official seal.

Docket and Page DOCKET 974 PAGE 417

WILLIAM S. TRUMAN  
Pinal County Recorder

Request of: Kennecott Copper Corp

By: Laraine Moore Deputy

DOCKET 974 PAGE 417



AMENDED NOTICE OF LOCATION (LODE)

This amendment is made by Kennecott Copper Corporation, owner of this mining claim to correct any errors or omissions in the original location hereof or the record hereof, of this mining claim which was originally located August 2, 1973, and the notice of location thereof recorded in the Pinal County recorder's office under Docket 719, page 731.

NOTICE IS HEREBY GIVEN that the Bur No. 129 Lode Mining Claim was located by Ray Mines Division of Kennecott Copper Corporation whose address is Hayden, Arizona 85235, on July 11, 1979. Said claim is 1500 feet in length along the vein or deposit of mineral-bearing rock in place and 600 feet in width (300 feet on either side of the center line of the claim), forming a claim in the shape of a parallelogram.

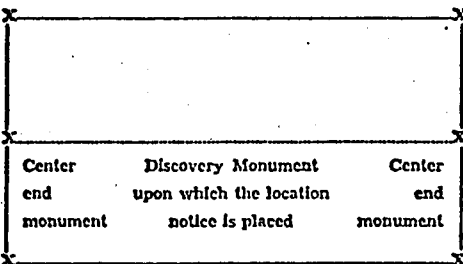
The general course of this claim is East and West.

This notice is posted at the Southwest corner of the claim, which location monument is approximately 1800 feet West and 2600 feet South from the Northeast corner of Section 20, Township 35, Range 14E, G&SRM.

The location monument is in Section 20, Township 35, Range 14E, G&SRM.

The claim is situated in the Mineral Creek Mining District approximately 10,500 feet southeast of Haleys Mtn.

and falls within the Northeast 1/4 of Section(s) 20, Township 35, Range 14E, G&SRM, Pinal County, Arizona.



KENNECOTT COPPER CORPORATION, Locator

By: Neil Anderson  
Agent

Date of Amendment: July 11, 1979

STATE OF ARIZONA, County of ss.: Fee No.

I hereby certify that the within instrument was filed and recorded at request of.

.....In Docket.....Page.....and Indexed in Mines.

Witness my hand and official seal the day and year aforesaid.

By: \_\_\_\_\_  
County Recorder Deputy Recorder.

RECEIVED  
B.L.M. AZ STATE OFFICE  
OCT 3 10 00 AM '79  
PHOENIX, ARIZONA

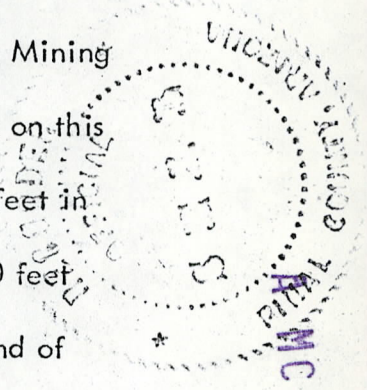
INDEXED

BOOKET 719 PAGE 731

I do hereby certify that the within and instrument was recorded at 7:00 700  
 SEP 7 1973 12:45 PM BOOKET 719 PAGE 731 Records of Pinal County, Arizona  
 475105 WITNESS my hand and official seal the day and year aforesaid.  
 WILLIAM S. TRUMAN, Pinal County Recorder, by Jean Anderson Deputy

NOTICE OF LOCATION (LODE)

NOTICE IS HEREBY GIVEN That the Bur No. 129 Lode Mining Claim was located by Ray Mines Division, Kennecott Copper Corporation on this 2nd day of August, 1973, for mining purposes. Said claim is 1500 feet in length along the vein or deposit of mineral-bearing rock in place and 300 feet in width on each side of the center of said vein or deposit, from end to end of said claim. The general course of this claim is easterly and westerly and is situated in the Mineral Creek Mining District, Pinal County, Arizona. The discovery post is located approximately 3000 feet north and 3600 feet east from the southeast corner of Section 19, T3S, R14E, G. & S.R.M.



RECEIVED  
 BLM. AZ STATE OFFICE  
 OCT 3 10 00 AM '79  
 PHOENIX ARIZONA

This claim runs from the discovery monument, or stake on which the notice is posted 1450 feet in an easterly direction to the east center end monument, or stake, and 50 feet in a westerly direction from the aforesaid monument, or stake, to the west center end monument or stake, and is also marked by two corner monuments, or stakes, at each end of said claim, one on each side of and 300 feet from the center end monuments, or stakes, making the claim in the form of a parallelogram.

Leslie S. Payne  
 Leslie S. Payne, Agent

WITNESS:

Robert Jim Sweet

MAP FILED IN A MC 66892



SUPPLEMENTAL INFORMATION FORM

(B.L.M. ORGANIC ACT)

The name of this claim is BUR NO. 130, which  
 is recorded in Docket 719 at page  
732 in the office of the Recorder  
 of PINAL County, Arizona.

The latest amendment of the aforesaid claim is the \_\_\_\_\_  
BUR NO. 130 claim and recorded in \_\_\_\_\_  
Docket 974 at page 419.

The current owner is KENNECOTT COPPER CORPORATION, % MINE  
 ENGINEERING DEPARTMENT, whose address is Hayden, Arizona  
 85235.

This is a LODE claim which was  
 located on AUGUST 2 in the year  
 of 1973.

This claim is situated in SE<sup>1</sup><sub>4</sub>  
 of Section (s) 20, Township 3S,  
 Range 14E, G. & S. R. B. & M.

RECEIVED OFFICE  
 B.L.M. RESOURCES  
 OCT 3 19 03 PM '79  
 PHOENIX, ARIZONA

STATE OF ARIZONA  
COUNTY OF PINAL

ss.

I hereby certify that the within instrument was filed for record in Pinal County, State of Arizona.

Witness my hand and official seal.

WILLIAM S. TRUMAN  
Pinal County Recorder

Blotted	Paged	Indexed
		INDEXED

By: J. L. Main Deputy

No.: 627876

Date: 22 AUG 1979 0945

Docket and Page: DOCKET 974 PAGE 419

Request of: Kennecott Copper Corp

DOCKET 974 PAGE 419



AMENDED NOTICE OF LOCATION (LODE)

This amendment is made by Kennecott Copper Corporation, owner of this mining claim to correct any errors or omissions in the original location hereof or the record hereof, of this mining claim which was originally located August 2, 1973, and the notice of location thereof recorded in the Pinal County recorder's office under Docket 719, page 732.

NOTICE IS HEREBY GIVEN that the Bur No. 130 Lode Mining Claim was located by Ray Mines Division of Kennecott Copper Corporation whose address is Hayden, Arizona 85235, on July 11, 1979. Said claim is 1500 feet in length along the vein or deposit of mineral-bearing rock in place and 600 feet in width (300 feet on either side of the center line of the claim), forming a claim in the shape of a parallelogram.

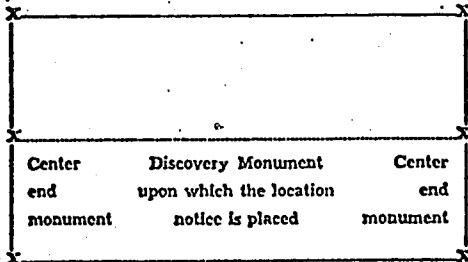
The general course of this claim is East and West.

This notice is posted at the Northwest corner of the claim, which location monument is approximately 1800 feet West and 2600 feet South from the Northeast corner of Section 20, Township 35, Range 14E, G&SRM.

The location monument is in Section 20, Township 35, Range 14E, G&SRM.

The claim is situated in the Mineral Creek Mining District approximately 11,000 feet southeast of Haleys Mtn.

and falls within the East 1/2 of Section(s) 20, Township 35, Range 14E, G&SRM, Pinal County, Arizona.



KENNECOTT COPPER CORPORATION, Locator

By: Neil Anderson  
Agent

Date of Amendment: July 11, 1979

STATE OF ARIZONA, County of \_\_\_\_\_ ss. Sec No. \_\_\_\_\_

I hereby certify that the within instrument was filed and recorded at request of \_\_\_\_\_

\_\_\_\_\_ In Docket \_\_\_\_\_ Page \_\_\_\_\_ and Indexed in Mines \_\_\_\_\_

Witness my hand and official seal the day and year aforesaid.

County Recorder By \_\_\_\_\_ Deputy Recorder.

RECEIVED OFFICE  
BLM. STATE ARIZONA  
OCT 3 10 00 AM '79  
PHOENIX, ARIZONA

I do hereby certify that the within named instrument was recorded at 7:00  
SEP 7 - 1973 at 2:45 PM Docket 719 PAGE 7c Records of Pinal County, Arizona  
475106 WITNESS my hand and official seal the day and year aforesaid.  
WILLIAM S. TRUMAN, Pinal County Recorder, By Jean Buchanan Deputy

INDEXED

DOCKET 719 PAGE 732

NOTICE OF LOCATION  
(LODE)

NOTICE IS HEREBY GIVEN That the Bur No. 130 Lode Mining  
Claim was located by Ray Mines Division, Kennecott Copper Corporation on this  
2nd day of August, 1973, for mining purposes. Said claim is 1500 feet in  
length along the vein or deposit of mineral-bearing rock in place and 300 feet  
in width on each side of the center of said vein or deposit, from end to end of  
said claim. The general course of this claim is easterly and westerly and is  
situated in the Mineral Creek Mining District, Pinal County, Arizona. The  
discovery post is located approximately 2400 feet north and 3900  
feet east from the southeast corner of Section 19, T3S, R14E, G. & S.R.M.

This claim runs from the discovery monument, or stake on which the  
notice is posted 1450 feet in an easterly direction to the east center end  
monument, or stake, and 50 feet in a westerly direction from the  
aforesaid monument, or stake, to the west center end monument or stake, and  
is also marked by two corner monuments, or stakes, at each end of said claim,  
one on each side of and 300 feet from the center end monuments, or stakes,  
making the claim in the form of a parallelogram.

Leslie Payne  
Leslie S. Payne, Agent

WITNESS:

Robert Jim Sweet

MAP FILED IN A MC 66892

RECEIVED OFFICE  
B.L.M. AZ STATE OFFICE  
OCT 3 10 00 AM '79  
PHOENIX, ARIZONA

A MC 67346

SUPPLEMENTAL INFORMATION FORM

(B.L.M. ORGANIC ACT)

The name of this claim is HOPE, which  
 is recorded in Book 48, Mines at page  
476 in the office of the Recorder  
 of PINAL County, Arizona.

The latest amendment of the aforesaid claim is the \_\_\_\_\_  
 \_\_\_\_\_ claim and recorded in \_\_\_\_\_  
 \_\_\_\_\_ at page \_\_\_\_\_.

The current owner is KENNECOTT COPPER CORPORATION, % MINE  
 ENGINEERING DEPARTMENT, whose address is Hayden, Arizona  
 85235.

This is a LODE claim which was  
 located on NOVEMBER 10 in the year  
 of 1934.

This claim is situated in NW<sup>1</sup>/<sub>4</sub>, NE<sup>1</sup>/<sub>4</sub>  
 of Section (s) 30, Township 3S,  
 Range 14E, G. & S. R. B. & M.

RECEIVED  
 BLM. AZ STATE OFFICE  
 OCT 3 10 00 AM '79  
 PHOENIX, ARIZONA

Mines 48

### Notice of Location

NOTICE IS HERBY GIVEN, that the Hope Mining Claim was located by A. B. SANCHEZ on this 10th day of November, 1934, for mining purposes. Said claim is 1,500 feet in length along this vein or deposit of mineral-bearing rock in place, and 300 feet in width on each side of the center of said vein or deposit, from end to end of said claim. The general course of this claim is North and South

and is situated in the Mineral Creek Mining District, Pinal County, Arizona, ~~about~~ more particularly described as follows: About three miles south of Ray mines and about 1 1/2 miles west of A & E railway road and 3-1/2 miles south of Sonora, Ariz. and 4 1/2 miles north-east of Kelvin and being near the Queen Mary and Three Friends claims. This claim was formerly known as the Yellow Star mill site, recorded in Book 1 page 207.

This claim runs from the discovery monument, or stake, on which this notice is posted 200 feet in a northerly direction to the northerly center end monument or stake, and 1300 feet in a southerly direction from the aforesaid location monument, or stake to the southerly center end monument, or stake, and is also marked by two corner monuments, or stakes, at each end of said claim, one on each side of and 300 feet from the center end monuments or stakes, making the claim in the form of a parallelogram.

Witness:  
Lissa J. Fulton. A. B. Sanchez. Locator.  
Edwyna B. Devine.  
 STATE OF ARIZONA,

County.            ss.  
 I,           

hereby certify that I am a locator of the aforesaid mining claim, and that the location work was performed thereon within ninety days from the date of location, to the full amount and in the manner required by law.

WITNESS my hand and seal this            day of            1934.  
 Filed and recorded at request of A. B. Sanchez, Nov. 10, 1934 at 2:05 p.m. Seal.

FEE NO. 41448.

Esta L. Bayless  
 County Recorder.

RECEIVED  
 B.L.M. AZ STATE OFFICE  
 OCT 3 10 00 AM '79  
 PHOENIX, ARIZONA

RECORDED  
 INDEXED  
 11-10-34  
 6210

A MC 67347

SUPPLEMENTAL INFORMATION FORM

(B.L.M. ORGANIC ACT)

The name of this claim is GOOD LUCK, which is recorded in Book 48, Mines at page 475 in the office of the Recorder of PINAL County, Arizona.

The latest amendment of the aforesaid claim is the \_\_\_\_\_ claim and recorded in \_\_\_\_\_ at page \_\_\_\_\_.

The current owner is KENNECOTT COPPER CORPORATION, % MINE ENGINEERING DEPARTMENT, whose address is Hayden, Arizona 85235.

This is a LODE claim which was located on NOVEMBER 10 in the year of 1934.

This claim is situated in NW<sup>1</sup>, NE<sup>1</sup> of Section (s) 30, Township 3S, Range 14E, G. & S. R. B. & M.

RECEIVED  
BLM. AZ STATE OFFICE  
PHOENIX, ARIZONA  
OCT 3 10 00 AM '79

# Notice of Location

NOTICE IS HERBY GIVEN, that the Good Luck Mining Claim was located by A. B. SANCHEZ on this 10th day of November, 1934, for mining purposes. Said claim is 1,500 feet in length along this vein or deposit of mineral-bearing rock in place, and 300 feet in width on each side of the center of said vein or deposit, from end to end of said claim. The general course of this claim is North and South and is situated in the Mineral Creek Mining District, Pinal County, Arizona, ~~about~~ more particularly described as follows: About three miles south of Ray mines and about 1 1/2 miles west of A & E railway road and 3 1/2 miles south of Sonora, Ariz., and 4 1/2 miles Northeast of Kelvin and being near the Queen Mary and Three Friends claims. This claim was formerly known as the Yellow Star mill site, recorded in Book 1 page 207. This claim runs from the discovery monument, or stake, on which this notice is posted 100

feet in a southerly direction to the southerly center end monument or stake, and 1400 feet in a northerly direction from the aforesaid location monument, or stake to the northerly center end monument, or stake, and is also marked by two corner monuments, or stakes, at each end of said claim, one on each side of and 300 feet from the center end monuments or stakes, making the claim in the form of a parallelogram.

Witness:  
Lissa J. Fulton. A. B. Sanchez. Locator.  
Edwyna B. Devine.

STATE OF ARIZONA, ss.

County.             
 I,           

hereby certify that I am a locator of the aforesaid mining claim, and that the location work was performed thereon within ninety days from the date of location, to the full amount and in the manner required by law.

WITNESS my hand and seal this            Seal.

Filed and recorded at request of A. B. Sanchez, Nov. 10, 1934 at 2:00 p.m.  
 FEE NO. 41447.

Estel L Bayless  
 County Recorder.

COPIES  
 Made by EBW  
 Sent to MRS

RECEIVED  
 B.L.M. STATE OFFICE

OCT 31 10 00 AM '34

PHOENIX, ARIZONA

SUPPLEMENTAL INFORMATION FORM

(B.L.M. ORGANIC ACT)

The name of this claim is BELGRAVIA NO. 1, which  
is recorded in Docket 536 at page  
29 in the office of the Recorder  
of PINAL County, Arizona.

The latest amendment of the aforesaid claim is the \_\_\_\_\_  
claim and recorded in \_\_\_\_\_  
at page \_\_\_\_\_.

The current owner is KENNECOTT COPPER CORPORATION, % MINE  
ENGINEERING DEPARTMENT, whose address is Hayden, Arizona  
85235.

This is a LODE claim which was  
located on APRIL 9 in the year  
of 1968.

This claim is situated in NW<sup>1</sup>  
of Section (s) 1, Township 4S,  
Range 13E, G. & S. R. B. & M.

RECEIVED  
B.L.M. AZ STATE OFFICE  
PHOENIX, ARIZONA  
OCT 3 10 00 AM '79



### Notice of Mining Location

#### LODE CLAIM

TO ALL WHOM IT MAY CONCERN:

This Mining Claim, the name of which is the Belgravia No. 1 Mining Claim, situate on land belonging to the United States of America, and in which there are valuable mineral deposits, was entered upon and located for the purpose of exploration and purchase by Marshall Dale "A Citizen of the United States"

(Locator must insert either "A Citizen of the United States," or "Who has declared his intention to become a Citizen of the United States.")  
the undersigned, on the 9th day of April, 1968

The length of this claim is 1500 feet and 9 claim 15 feet in a northerly direction and 1485 feet in a southerly direction from the center of the discovery shaft, at which this notice is posted, lengthwise of the claim together with 300 feet in width of the surface grounds, on each side of the center of said claim. The general course of the lode deposit and premises is from the north to the south

The claim is situated and located in the Mineral Creek Mining District, in Pinal county, in the State of Arizona, about 3900 feet in a westerly direction from the section known common by sections 36, 31, 1 and 6, T 34 N 5, R 13 E 14 E, G. & S. R. B. & M.

The surface boundaries of the claim are marked upon the ground as follows:

Beginning at a wooden post  
at a point in a northerly direction 15 feet from the discovery shaft (at which this notice is posted), being in the center of the north end line of said claim; thence east, 300 feet to a wooden post, being the north east corner of said claim; thence south, 1500 feet to a wooden post being at the south east corner of said claim; thence west, 300 feet to a wooden post at the center of the south end of this claim; thence west, 300 feet to a wooden post, being at the south west corner of said claim; thence north, 1500 feet to a wooden post at the north west corner of said claim; thence east, 300 feet to the place of beginning.

Dated and posted on the ground this 9th day of April, 1968  
James W. Loan Marshall Dale

Witness

Locator

360399

STATE OF ARIZONA }  
COUNTY OF Pinal } ss.

I hereby certify that the within instrument was filed and recorded at request of Harold Bishop

Witness my hand and official seal the day and year aforesaid.

SOPHIE M. SMITH

County Recorder.

By Eleanora Aguiar

Deputy Recorder.

on APR 10 1968 at

10:00 A.M. Docket: 536 PAGE 29

Fee \$1.00

Indexed	Photostat Compared	Blotted
---------	--------------------	---------

Page.....

Kennett Lopper Corp  
Hayden Arizona 85235

A MC 66892

MAP FILED IN

RECEIVED  
B.L.M. AZ STATE OFFICE  
OCT 3 10 00 AM '79  
PHOENIX, ARIZONA

SUPPLEMENTAL INFORMATION FORM

(B.L.M. ORGANIC ACT)

The name of this claim is BELGRAVIA NO. 2, which is recorded in Docket 536 at page 30 in the office of the Recorder of PINAL County, Arizona.

The latest amendment of the aforesaid claim is the \_\_\_\_\_ claim and recorded in \_\_\_\_\_ at page \_\_\_\_\_.

The current owner is KENNECOTT COPPER CORPORATION, % MINE ENGINEERING DEPARTMENT, whose address is Hayden, Arizona 85235.

This is a LODE claim which was located on APRIL 3 in the year of 1968.

This claim is situated in NW<sup>1</sup> of Section (s) 1, Township 4S, Range 13E, G. & S. R. B. & M.

RECEIVED  
B.L.M. AZ STATE OFFICE  
OCT 3 10 00 AM '79  
PHOENIX, ARIZONA

Notice of Mining Location

LODE CLAIM

TO ALL WHOM IT MAY CONCERN:

This Mining Claim, the name of which is the Belgravia No. 2 Mining Claim, situate on land belonging to the United States of America, and in which there are valuable mineral deposits, was entered upon and located for the purpose of exploration and purchase by Marshall Dale, "a citizen of the United States"

(Locator must insert either "A Citizen of the United States," or "Who has declared his intention to become a Citizen of the United States.") the undersigned, on the 3rd day of April, 1968

The length of this claim is 1500 feet and 2 claim 600 feet in a westerly direction and 900 feet in a southerly direction from the center of the discovery shaft, at which this notice is posted, lengthwise of the claim together with 300 feet in width of the surface grounds, on each side of the center of said claim. The general course of the lode deposit and premises is from the north to the south

The claim is situated and located in the Mineral Creek Mining District, in Pinal county, in the State of Arizona, about 3300 feet in a westerly direction from the section corner common to sections 30, 31, 1 and 6, T 3 & 4 S, R 13 & 14 E, G. & S. P. B. & M.

The surface boundaries of the claim are marked upon the ground as follows:

Beginning at a wooden post at a point in a westerly direction 600 feet from the discovery shaft (at which this notice is posted), being in the center of the north end line of said claim; thence east, 300 feet to a wooden post, being the north east corner of said claim; thence south, 1500 feet to a wooden post being at the south east corner of said claim; thence west, 300 feet to a wooden post at the center of the south end of this claim; thence west, 300 feet to a wooden post, being at the south west corner of said claim; thence north, 1500 feet to a wooden post at the north west corner of said claim; thence east, 300 feet to the place of beginning.

Dated and posted on the ground this 3rd day of April, 1968  
James W. Loon Marshall Dale  
Witness Locator

STATE OF ARIZONA } 360400  
COUNTY OF Pinal } ss. Witness my hand and official seal the day and year aforesaid.

I hereby certify that the within instrument was filed and recorded at request of Harold Bishop By Sophie M. Smith County Recorder.  
Elson J. Bunker Deputy Recorder.

on APR 10 1968 at 10:00 A.M. Docket 536 PAGE 30  
Page.....

INDEXED COMPARED  
OFFICIAL  
Fee \$1.00

Indexed	Photostat Compared	Blotted
---------	--------------------	---------

RECEIVED  
B.L.M. AZ STATE OFFICE  
OCT 3 10 00 AM '79

MAP FILED IN  
A MC 66892

SUPPLEMENTAL INFORMATION FORM

(B.L.M. ORGANIC ACT)

The name of this claim is BELGRAVIA NO. 3, which is recorded in Docket 536 at page 31 in the office of the Recorder of PINAL County, Arizona.

The latest amendment of the aforesaid claim is the \_\_\_\_\_ claim and recorded in \_\_\_\_\_ at page \_\_\_\_\_.

The current owner is KENNECOTT COPPER CORPORATION, % MINE ENGINEERING DEPARTMENT, whose address is Hayden, Arizona 85235.

This is a LODE claim which was located on APRIL 3 in the year of 1968.

This claim is situated in NW<sup>1</sup>, NE<sup>1</sup> of Section (s) 1, Township 4S, Range 13E, G. & S. R. B. & M.

RECEIVED  
B.L.M. AZ STATE OFFICE  
OCT 3 10 00 AM '79  
PHOENIX, ARIZONA

PHOENIX, AZ

Notice of Mining Location  
LODE CLAIM

TO ALL WHOM IT MAY CONCERN:

This Mining Claim, the name of which is the Belgravia No. 3  
Mining Claim, situate on land belonging to the United States of America, and in which there are valuable mineral deposits, was entered upon and located for the purpose of exploration and purchase by Marshall Dale, a citizen of the United States.

(Locator must insert either "A Citizen of the United States," or "Who has declared his intention to become a Citizen of the United States.")  
the undersigned, on the 3rd day of April, 1968

The length of this claim is 1500 feet and 2 claim 1480 feet in an easterly direction and 20 feet in a westerly direction from the center of the discovery shaft, at which this notice is posted, lengthwise of the claim together with 300 feet in width of the surface grounds, on each side of the center of said claim. The general course of the lode deposit and premises is from the east to the west.

The claim is situated and located in the Mineral Creek Mining District, in Pinal county, in the State of Arizona, about 2400 feet in a westerly direction from the section corner common to sections 30, 31, 1 and 6, T 34 N, R 13 E, G 4 S, R. B. & M.

The surface boundaries of the claim are marked upon the ground as follows:  
Beginning at a wooden post

at a point in a easterly direction 1480 feet from the discovery shaft (at which this notice is posted), being in the center of the east

end line of said claim; thence south, 300 feet to a wooden post, being the south east corner of said claim; thence west, 1500 feet to a wooden post being at the south west corner of said claim; thence north, 300 feet to a wooden post at the center of the west end of this claim; thence north, 300 feet to a wooden post, being at the north west corner of said claim; thence east, 1500 feet to a wooden post at the north east corner of said claim; thence south, 300 feet to the place of beginning.

Dated and posted on the ground this 3rd day of April, 1968  
James W. Loun Marshall Dale  
Witness Locator

STATE OF ARIZONA  
COUNTY OF Pinal ss.  
I hereby certify that the within instrument was filed and recorded at request of Marshall Dale


360401

Witness my hand and official seal the day and year aforesaid.

SOPHIE M. SMITH  
County Recorder.

By Eleanor Agular  
Deputy Recorder.

on APR 10 1968 at 10:00 A.M.  
Docket 536 PAGE 31  
Page.....



Indexed	Photostat Compared	Blotted
---------	--------------------	---------

A MC 66892  
MAP FILED IN

RECEIVED  
B.L.M. AZ STATE OFFICE  
OCT 3 10 00 AM '79

SUPPLEMENTAL INFORMATION FORM

(B.L.M. ORGANIC ACT)

The name of this claim is BELGRAVIA NO. 4, which  
is recorded in Docket 536 at page  
32 in the office of the Recorder  
of PINAL County, Arizona.

The latest amendment of the aforesaid claim is the \_\_\_\_\_  
claim and recorded in \_\_\_\_\_  
at page \_\_\_\_\_.

The current owner is KENNECOTT COPPER CORPORATION, % MINE  
ENGINEERING DEPARTMENT, whose address is Hayden, Arizona  
85235.

This is a LODE claim which was  
located on APRIL 3 in the year  
of 1968.

This claim is situated in NW<sup>1</sup>, NE<sup>1</sup>  
of Section (s) 1, Township 4S,  
Range 13E, G. & S. R. B. & M.

RECEIVED  
B.L.M. AZ STATE OFFICE  
OCT 3 10 00 AM '79  
PHOENIX, ARIZONA

Notice of Mining Location  
LODE CLAIM

TO ALL WHOM IT MAY CONCERN:

This Mining Claim, the name of which is the Belgavia No. 4  
Mining Claim, situate on land belonging to the United States of America, and in which there are valuable mineral deposits, was entered upon and located for the purpose of exploration and purchase by Marshall Dale, "a Citizen of the United States"

(Locator must insert either "A Citizen of the United States," or "Who has declared his intention to become a Citizen of the United States.")  
the undersigned, on the 3rd day of April, 1968

The length of this claim is 1500 feet and 1450 feet in a easterly direction and 50 feet in a westerly direction from the center of the discovery shaft, at which this notice is posted, lengthwise of the claim together with 300 feet in width of the surface grounds, on each side of the center of said claim. The general course of the lode deposit and premises is from the east to the west

The claim is situated and located in the Mineral Creek Mining District, in Pinal county, in the State of Arizona, about 2400 feet in a south westerly direction from the section corner common to sections 36, 31, 1 and 6, T3445, R 13 & 14 E, G. & S. R. E. & M.

The surface boundaries of the claim are marked upon the ground as follows:  
Beginning at a wooden post

at a point in an easterly direction 1450 feet from the discovery shaft (at which this notice is posted), being in the center of the east end line of said claim; thence south, 300 feet to a wooden post, being the south east corner of said claim; thence west, 1500 feet to a wooden post being at the south west corner of said claim; thence north, 300 feet to a wooden post at the center of the west end of this claim; thence north, 300 feet to a wooden post, being at the north west corner of said claim; thence east, 1500 feet to a wooden post at the north east corner of said claim; thence south, 300 feet to the place of beginning.

Dated and posted on the ground this 3rd day of April, 1968  
James W. Iron Witness  
Marshall Dale Locator

STATE OF ARIZONA }  
COUNTY OF Pinal } ss.  
I hereby certify that the within instrument was filed and recorded at request of Narel Bishop

INDEXED COMPARED  
360402

Witness my hand and official seal the day and year aforesaid.  
SOPHIE M. SMITH  
County Recorder.  
By Glenn Aguilar  
Deputy Recorder.

APR 10 1968  
on 10:00 A.M. at DOCKET 536 PAGE 32 Fee \$1.00  
Page.....

Indexed	Photostat Compared	Blotted
---------	--------------------	---------

MAP FILED IN A MC 66892

RECEIVED  
B.L.M. AZ STATE OFFICE  
OCT 3 11 00 AM '79

SUPPLEMENTAL INFORMATION FORM

(B.L.M. ORGANIC ACT)

The name of this claim is BELGRAVIA NO. 5, which  
 is recorded in Docket 536 at page  
33 in the office of the Recorder  
 of PINAL County, Arizona.

The latest amendment of the aforesaid claim is the \_\_\_\_\_  
 \_\_\_\_\_ claim and recorded in \_\_\_\_\_  
 \_\_\_\_\_ at page \_\_\_\_\_.

The current owner is KENNECOTT COPPER CORPORATION, % MINE  
 ENGINEERING DEPARTMENT, whose address is Hayden, Arizona  
 85235.

This is a LODE claim which was  
 located on APRIL 3 in the year  
 of 1968.

This claim is situated in NW<sup>1</sup>, NE<sup>1</sup>  
 of Section (s) 1, Township 4S,  
 Range 13E, G. & S. R. B. & M.

RECEIVED  
 B.L.M. AZ STATE OFFICE  
 OCT 3 10 00 AM '79  
 PHOENIX, ARIZONA



DOCKET 536 PAGE 33  
Notice of Mining Location  
LODE CLAIM

TO ALL WHOM IT MAY CONCERN:

This Mining Claim, the name of which is the Belgavia No. 5  
Mining Claim, situate on land belonging to the United States of America, and in which there are valuable mineral deposits, was entered upon and located for the purpose of exploration and purchase by Marshall Dale, "A Citizen of the United States"

(Locator must insert either "A Citizen of the United States," or "Who has declared his intention to become a Citizen of the United States.")  
the undersigned, on the 3rd day of April, 1968

The length of this claim is 1500 feet and 3 claim 1485 feet in an easterly direction and 15 feet in a westerly direction from the center of the discovery shaft, at which this notice is posted, lengthwise of the claim together with 250 feet in width of the surface grounds, on each side of the center of said claim. The general course of the lode deposit and premises is from the east to the west

The claim is situated and located in the Mineral Creek Mining District, in Pinal county, in the State of Arizona, about 2500 feet in a south westerly direction from the section corner common to Sections 36, 31, 1 and 6, T 24 N, R 13 & 14 E, G. & S. R. B. & M.

The surface boundaries of the claim are marked upon the ground as follows:  
Beginning at a wooden post

at a point in an easterly direction 1485 feet from the discovery shaft (at which this notice is posted), being in the center of the east

end line of said claim; thence South, 250 feet to a wooden post, being the South East corner of said claim; thence West, 1500 feet to a wooden post being at the South West corner of said claim; thence North, 250 feet to a wooden post at the center of the West end of this claim; thence South, 250 feet to a wooden post, being at the North West corner of said claim; thence East, 1500 feet to a wooden post at the North East corner of said claim; thence South, 250 feet to the place of beginning.

Dated and posted on the ground this 3rd day of April, 1968  
James W. Loom Marshall Dale  
Witness Locator

STATE OF ARIZONA  
COUNTY OF Pinal ss.

360403

Witness my hand and official seal the day and year aforesaid.

I hereby certify that the within instrument was filed and recorded at request of Harold Bishop

INDEXED COMPARED

SOPHIE M. SMITH  
County Recorder.

By Eileen Aguirre  
Deputy Recorder.

APR 10 1968

on \_\_\_\_\_ at \_\_\_\_\_

Fee \$1.00

Indexed	Photostat Compared	Blotted
---------	--------------------	---------

10:00 A.M. Docket 536 PAGE 33  
Page \_\_\_\_\_

MAP FILED IN A MC 66892

RECEIVED  
B.L.M. AZ STATE OFFICE  
OCT 3 10 09 AM '70

SUPPLEMENTAL INFORMATION FORM

(B.L.M. ORGANIC ACT)

The name of this claim is BELGRAVIA NO. 6, which  
is recorded in Docket 536 at page  
34 in the office of the Recorder  
of PINAL County, Arizona.

The latest amendment of the aforesaid claim is the \_\_\_\_\_  
claim and recorded in \_\_\_\_\_  
at page \_\_\_\_\_.

The current owner is KENNECOTT COPPER CORPORATION, % MINE  
ENGINEERING DEPARTMENT, whose address is Hayden, Arizona  
85235.

This is a LODE claim which was  
located on APRIL 3 in the year  
of 1968.

This claim is situated in NE<sup>1</sup>/<sub>4</sub>  
of Section (s) 1, Township 4S,  
Range 13E, G. & S. R. B. & M.

RECEIVED  
B.L.M. AZ STATE OFFICE  
PHOENIX, ARIZONA  
OCT 3 10 00 AM '79

Notice of Mining Location  
LODE CLAIM

TO ALL WHOM IT MAY CONCERN:

This Mining Claim, the name of which is the Belgravia No. 6  
Mining Claim, situate on land belonging to the United States of America, and in which there are valuable mineral deposits, was entered upon and located for the purpose of exploration and purchase by Marshall Dale, a citizen of the United States

(Locator must insert either "A Citizen of the United States," or "Who has declared his intention to become a Citizen of the United States.")  
the undersigned, on the 3rd day of April, 1968

The length of this claim is 1500 feet and 2 claim 20 feet in a easterly direction and 1480 feet in a westerly direction from the center of the discovery shaft, at which this notice is posted, lengthwise of the claim together with 300 feet in width of the surface grounds, on each side of the center of said claim. The general course of the lode deposit and premises is from the east to the west

The claim is situated and located in the Mineral Creek Mining District, in Pinal county, in the State of Arizona, about 300 feet in a westerly direction from the section corner common to sections 36, 31, 1 and 6, T 3 & 4 S, R 13 & 14 E, G & S. R. B. & M.

The surface boundaries of the claim are marked upon the ground as follows:  
Beginning at a wooden post

at a point in a easterly direction 20 feet from the discovery shaft (at which this notice is posted), being in the center of the East

end line of said claim; thence South, 300 feet to a wooden post, being the South East corner of said claim; thence west, 1500 feet to a wooden post being at the South West corner of said claim; thence North, 300 feet to a wooden post at the center of the West end of this claim; thence North, 300 feet to a wooden post, being at the North West corner of said claim; thence East, 1500 feet to a wooden post at the North East corner of said claim; thence South, 300 feet to the place of beginning.

Dated and posted on the ground this 3rd day of April, 1968  
James W. Gorn Marshall Dale  
Witness Locator(s)

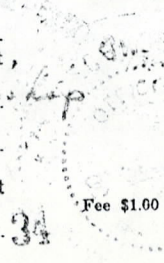
STATE OF ARIZONA 360404 Witness my hand and official seal  
COUNTY OF Pinal ss. the day and year aforesaid.

I hereby certify that the within instrument was filed and recorded at, request of Harold Bishop  
By Sophie M. Smith County Recorder.  
Edwards Aquino Deputy Recorder.

on 10:00 A.M. at Docket 536 PAGE 34  
Page 34 Fee \$1.00  
Indexed Photostat Blotted  
Compared

MAP FILED IN A MC 66892

RECEIVED  
B.L.M. AZ STATE OFFICE



SUPPLEMENTAL INFORMATION FORM

(B.L.M. ORGANIC ACT)

The name of this claim is BELGRAVIA NO. 7, which is recorded in Docket 536 at page 35 in the office of the Recorder of PINAL County, Arizona.

The latest amendment of the aforesaid claim is the \_\_\_\_\_ claim and recorded in \_\_\_\_\_ at page \_\_\_\_\_.

The current owner is KENNECOTT COPPER CORPORATION, % MINE ENGINEERING DEPARTMENT, whose address is Hayden, Arizona 85235.

This is a LODE claim which was located on APRIL 3 in the year of 1968.

This claim is situated in NE $\frac{1}{4}$  of Section (s) 1, Township 4S, Range 13E, G. & S. R. B. & M.

RECEIVED  
B.L.M. AZ STATE OFFICE  
OCT 3 10 00 AM '79  
PHOENIX, ARIZONA

Notice of Mining Location  
LODE CLAIM

TO ALL WHOM IT MAY CONCERN:

This Mining Claim, the name of which is the Belgravia No. 7  
Mining Claim, situate on land belonging to the United States of America, and in which there are valuable mineral deposits, was entered upon and located for the purpose of exploration and purchase by Marshall Dale, a citizen of the United States

(Locator must insert either "A Citizen of the United States," or "Who has declared his intention to become a Citizen of the United States.")  
the undersigned, on the 3rd day of April, 1968

The length of this claim is 1500 feet and 9 claim 20 feet in an easterly direction and 1480 feet in a westerly direction from the center of the discovery shaft, at which this notice is posted, lengthwise of the claim together with 300 feet in width of the surface grounds, on each side of the center of said claim. The general course of the lode deposit and premises is from the east to the west

The claim is situated and located in the Mineral Creek Mining District, in Pinal county, in the State of Arizona, about 900 feet in a Southwesterly direction from the section corner common to sections 36, 31, 1 and 6, T 34 S, R 13 E, G. & S. R. B. & M.

The surface boundaries of the claim are marked upon the ground as follows:  
Beginning at a wooden post

at a point in a easterly direction 20 feet from the discovery shaft (at which this notice is posted), being in the center of the east

end line of said claim; thence South, 300 feet to a wooden post, being the South East corner of said claim;

thence west, 1500 feet to a wooden post being at the South West corner of said claim; thence north, 300 feet

to a wooden post at the center of the West end of this claim; thence north, 300 feet to a wooden post, being at the

North West corner of said claim; thence east, 1500 feet to a wooden post at the North East corner of said claim;

thence South, 300 feet to the place of beginning.

Dated and posted on the ground this 3rd day of April, 1968  
James W. Tom Marshall Dale  
Witness Locator(s)

STATE OF ARIZONA  
COUNTY OF Pinal ss.

I hereby certify that the within instrument was filed and recorded at request of David Bishop

360405

Witness my hand and official seal the day and year aforesaid.

Sophie M. Smith  
County Recorder.

By Eleanor Aquino  
Deputy Recorder.

on APR 10 1968 at 10:00 A.M.  
Docket 536 PAGE 35  
Page.....

Fee \$1.00

Indexed	Photostat Compared	Blotted
---------	--------------------	---------

MAP FILED IN A MC 66892

RECEIVED  
B.L.M. AZ STATE OFFICE  
OCT 3 10 00 AM '70  
PHOENIX, ARIZONA

SUPPLEMENTAL INFORMATION FORM

(B.L.M. ORGANIC ACT)

The name of this claim is BELGRAVIA NO. 8, which is recorded in Docket 536 at page 36 in the office of the Recorder of PINAL County, Arizona.

The latest amendment of the aforesaid claim is the \_\_\_\_\_ claim and recorded in \_\_\_\_\_ at page \_\_\_\_\_.

The current owner is KENNECOTT COPPER CORPORATION, % MINE ENGINEERING DEPARTMENT, whose address is Hayden, Arizona 85235.

This is a LODE claim which was located on APRIL 3 in the year of 1968.

This claim is situated in NE $\frac{1}{4}$  of Section (s) 1, Township 4S, Range 13E, G. & S. R. B. & M.

RECEIVED  
B.L.M. AZ STATE OFFICE  
OCT 3 10 00 AM '79  
PHOENIX, ARIZONA

Notice of Mining Location  
LODE CLAIM

TO ALL WHOM IT MAY CONCERN:

This Mining Claim, the name of which is the Belgravia No. 8  
Mining Claim, situate on land belonging to the United States of America, and in which there are valuable mineral deposits, was entered upon and located for the purpose of exploration and purchase by Marshall Dale, a Citizen of the United States

(Locator must insert either "A Citizen of the United States," or "Who has declared his intention to become a Citizen of the United States.")  
the undersigned, on the 3rd day of April, 1968

The length of this claim is 1500 feet and 9 claim 20 feet in a easterly direction and 1480 feet in a westerly direction from the center of the discovery shaft, at which this notice is posted, lengthwise of the claim together with 300 feet in width of the surface grounds, on each side of the center of said claim. The general course of the lode deposit and premises is from the east to the west

The claim is situated and located in the Mineral Creek Mining District, in Pinal county, in the State of Arizona, about 1500 feet in a southerly direction from the section corner common to sections 36, 31, 1 and 6, T. 34 S. R. 13 & 14 E., G. & S. R. B. & M.

The surface boundaries of the claim are marked upon the ground as follows:  
Beginning at a wooden post  
at a point in a easterly direction 20 feet from the discovery shaft (at which this notice is posted), being in the center of the east end line of said claim; thence South, 300 feet to a wooden post, being the South East corner of said claim; thence West, 1500 feet to a wooden post being at the South West corner of said claim; thence North, 300 feet to a wooden post at the center of the West end of this claim; thence North, 300 feet to a wooden post, being at the North West corner of said claim; thence East, 1500 feet to a wooden post at the North East corner of said claim; thence South, 300 feet to the place of beginning.

Dated and posted on the ground this 3rd day of April, 1968  
James W. Iron Witness Marshall Dale Locator

STATE OF ARIZONA }  
COUNTY OF Pinal } ss. 360406 Witness my hand and official seal the day and year aforesaid.  
I hereby certify that the within instrument was filed and recorded at request of David L. Bishop By Sophie M. Smith County Recorder.  
Eleanor Ogden Deputy Recorder.

on APR 10 1968 at 10:00 A.M. Docket 536 Fee \$1.00  
Page 36

Indexed	Photostat Compared	Blotted
---------	--------------------	---------

MAP FILED IN A MC 66892

RECEIVED  
B.L.M. AZ STATE OFFICE



SUPPLEMENTAL INFORMATION FORM

(B.L.M. ORGANIC ACT)

The name of this claim is BELGRAVIA NO. 9, which is recorded in Docket 536 at page 37 in the office of the Recorder of PINAL County, Arizona.

The latest amendment of the aforesaid claim is the \_\_\_\_\_ claim and recorded in \_\_\_\_\_ at page \_\_\_\_\_.

The current owner is KENNECOTT COPPER CORPORATION, % MINE ENGINEERING DEPARTMENT, whose address is Hayden, Arizona 85235.

This is a LODE claim which was located on APRIL 3 in the year of 1968.

This claim is situated in NE<sup>1</sup>/<sub>4</sub> of Section (s) 1, Township 4S, Range 13E, G. & S. R. B. & M.

RECEIVED  
B.L.M. AZ STATE OFFICE  
PHOENIX, ARIZONA  
OCT 3 10 00 AM '79



Notice of Mining Location  
LODE CLAIM

TO ALL WHOM IT MAY CONCERN:

This Mining Claim, the name of which is the Belgravia No. 9  
Mining Claim, situate on land belonging to the United States of America, and in which there are valuable mineral deposits, was entered upon and located for the purpose of exploration and purchase by Marshall Dale, "a Citizen of the United States"

(Locator must insert either "A Citizen of the United States," or "Who has declared his intention to become a Citizen of the United States.")  
the undersigned, on the 3rd day of April, 1968

The length of this claim is 1500 feet and 2 claim 20 feet in an easterly direction and 1480 feet in a westerly direction from the center of the discovery shaft, at which this notice is posted, lengthwise of the claim together with 300 feet in width of the surface grounds, on each side of the center of said claim. The general course of the lode deposit and premises is from the east to the west

The claim is situated and located in the Mineral Creek Mining District, in Pinal county, in the State of Arizona, about 2100 feet in a southerly direction from the section corner common to sections 36, 31, 1 and 6, T 34 S, R 13 & 14 E, G. & S. R. B. & M.

The surface boundaries of the claim are marked upon the ground as follows:  
Beginning at a wooden post

at a point in a easterly direction 20 feet from the discovery shaft (at which this notice is posted), being in the center of the East end line of said claim; thence South, 300 feet to a wooden post, being the South East corner of said claim; thence west, 1500 feet to a wooden post being at the South West corner of said claim; thence North, 300 feet to a wooden post at the center of the west end of this claim; thence North West, 300 feet to a wooden post, being at the North West corner of said claim; thence East, 1500 feet to a wooden post at the North East corner of said claim; thence South, 300 feet to the place of beginning.

Dated and posted on the ground this 3rd day of April, 1968  
James W. Loan Marshall Dale  
Witness Locator

STATE OF ARIZONA  
COUNTY OF Pinal } ss.

360107

Witness my hand and official seal the day and year aforesaid.

I hereby certify that the within instrument was filed and recorded at request of Harold Bishop

Joseph M. Smith  
County Recorder.

By Elizabeth Aguilar  
Deputy Recorder.

on APR 10 1968 at 10:00 A.M., Docket 536 PAGE 37 Fee \$1.00

Indexed	Photostat Compared	Blotted
---------	--------------------	---------

Page.....

MAP FILED IN A MC 66892

RECEIVED  
B.L.M. AZ STATE OFFICE  
OCT 3 10 00 AM '69  
PHOENIX, ARIZONA

SUPPLEMENTAL INFORMATION FORM

(B.L.M. ORGANIC ACT)

The name of this claim is BELGRAVIA NO. 10, which  
 is recorded in Docket 536 at page  
38 in the office of the Recorder  
 of PINAL County, Arizona.

The latest amendment of the aforesaid claim is the \_\_\_\_\_  
 \_\_\_\_\_ claim and recorded in \_\_\_\_\_  
 \_\_\_\_\_ at page \_\_\_\_\_.

The current owner is KENNECOTT COPPER CORPORATION, % MINE  
 ENGINEERING DEPARTMENT, whose address is Hayden, Arizona  
 85235.

This is a LODE claim which was  
 located on APRIL 3 in the year  
 of 1968.

This claim is situated in NE $\frac{1}{4}$ , SE $\frac{1}{4}$   
 of Section (s) 1, Township 4S,  
 Range 13E, G. & S. R. B. & M.

RECEIVED  
 B.L.M. STATE OFFICE  
 PHOENIX, ARIZONA  
 OCT 3 10 00 AM '79

Notice of Mining Location

LODE CLAIM

TO ALL WHOM IT MAY CONCERN:

This Mining Claim, the name of which is the Belgravia No. 10 Mining Claim, situate on land belonging to the United States of America, and in which there are valuable mineral deposits, was entered upon and located for the purpose of exploration and purchase by Marshall Dale, "a Citizen of the United States."

(Locator must insert either "A Citizen of the United States," or "Who has declared his intention to become a Citizen of the United States.") the undersigned, on the 3rd day of April, 1968.

The length of this claim is 1500 feet and 1 claim 20 feet in an easterly direction and 1480 feet in a westerly direction from the center of the discovery shaft, at which this notice is posted, lengthwise of the claim together with 300 feet in width of the surface grounds, on each side of the center of said claim. The general course of the lode deposit and premises is from the east to the west.

The claim is situated and located in the Mineral Creek Mining District, in Pinal county, in the State of Arizona, about 2700 feet in a southerly direction from the section corner common to sections 26, 31, 1 and 6, T. 34 S., R. 13 E., G. & S. R. B. & M.

The surface boundaries of the claim are marked upon the ground as follows: Beginning at a wooden post at a point in an easterly direction 20 feet from the discovery shaft (at which this notice is posted), being in the center of the east end line of said claim; thence South, 300 feet to a wooden post, being the South East corner of said claim; thence West, 1500 feet to a wooden post being at the South West corner of said claim; thence North, 300 feet to a wooden post at the center of the West end of this claim; thence North, 300 feet to a wooden post, being at the North West corner of said claim; thence East, 1500 feet to a wooden post at the North East corner of said claim; thence South, 300 feet to the place of beginning.

Dated and posted on the ground this 3rd day of April, 1968  
James W. Iron Marshall Dale

Witness

Locator

STATE OF ARIZONA }  
COUNTY OF Pinal } ss.

360408

Witness my hand and official seal the day and year aforesaid.

I hereby certify that the within instrument was filed and recorded at request of Harold Bishop

SOPHIE M. SMITH

County Recorder.

By

James W. Iron

Deputy Recorder.

on APR 10 1968 at 10:00 A.M. Docket 536 Page 38

Fee \$1.00

Indexed	Photostat Compared	Blotted
---------	--------------------	---------

MAP FILED JA MC 66892

RECEIVED B.L.M. AZ STATE OFFICE

OCT 3 10 00 AM '79 PHOENIX ARIZONA

SUPPLEMENTAL INFORMATION FORM

(B.L.M. ORGANIC ACT)

The name of this claim is BELGRAVIA NO. 11, which  
 is recorded in Docket 536 at page  
39 in the office of the Recorder  
 of PINAL County, Arizona.

The latest amendment of the aforesaid claim is the \_\_\_\_\_  
 \_\_\_\_\_ claim and recorded in \_\_\_\_\_  
 \_\_\_\_\_ at page \_\_\_\_\_.

The current owner is KENNECOTT COPPER CORPORATION, % MINE  
 ENGINEERING DEPARTMENT, whose address is Hayden, Arizona  
 85235.

This is a LODE claim which was  
 located on APRIL 9 in the year  
 of 1968.

This claim is situated in SE $\frac{1}{4}$   
 of Section (s) 1, Township 4S,  
 Range 13E, G. & S. R. B. & M.

RECEIVED  
 B.L.M. AZ STATE OFFICE  
 PHOENIX, ARIZONA  
 OCT 3 10 00 AM '79

Notice of Mining Location  
LODE CLAIM

TO ALL WHOM IT MAY CONCERN:

This Mining Claim, the name of which is the Belgravia No. 11  
Mining Claim, situate on land belonging to the United States of America, and in which there are valuable mineral deposits, was entered upon and located for the purpose of exploration and purchase by Marshall Dale, "A citizen of the United States"

(Locator must insert either "A Citizen of the United States," or "Who has declared his intention to become a Citizen of the United States.")  
the undersigned, on the 9th day of April, 1968

The length of this claim is 1500 feet and 9 claim 10 feet in an easterly direction and 1490 feet in a westerly direction from the center of the discovery shaft, at which this notice is posted, lengthwise of the claim together with 300 feet in width of the surface grounds, on each side of the center of said claim. The general course of the lode deposit and premises is from the east to the west

The claim is situated and located in the Mineral Creek Mining District, in Pinal county, in the State of Arizona, about 3300 feet in a Southwesterly direction from the section corner common to sections 36, 31, 1 and 6, T 34 S, R 13 & 14 E, G, & S. R. B. & M.

The surface boundaries of the claim are marked upon the ground as follows:  
Beginning at a wooden post

at a point in an easterly direction 10 feet from the discovery shaft (at which this notice is posted), being in the center of the east

end line of said claim; thence South, 300 feet to a wooden post, being the South east corner of said claim; thence west, 1500 feet to a wooden post being at the South west corner of said claim; thence north, 300 feet to a wooden post at the center of the west end of this claim; thence north, 300 feet to a wooden post, being at the North west corner of said claim; thence east, 1500 feet to a wooden post at the North East corner of said claim; thence South, 300 feet to the place of beginning.

Dated and posted on the ground this 9th day of April, 1968  
James W. Loan Witness Marshall Dale Locator

STATE OF ARIZONA  
COUNTY OF Pinal } ss.

360409

Witness my hand and official seal the day and year aforesaid.

I hereby certify that the within instrument was filed and recorded at request of Donald Bishop

SPRING M. SMITH  
County Recorder.  
By Edmund G. ...  
Deputy Recorder.

ON APR 10 1968 at 10:00 A.M. Docket 536 PAGE 39

Indexed	Photostat Compared	Blotted
---------	--------------------	---------

Page.....

MAP FILED IN MC 66892

RECEIVED  
B.L.M. AZ STATE OFFICE

SUPPLEMENTAL INFORMATION FORM

(B.L.M. ORGANIC ACT)

The name of this claim is BELGRAVIA NO. 12, which  
is recorded in Docket 536 at page  
40 in the office of the Recorder  
of PINAL County, Arizona.

The latest amendment of the aforesaid claim is the \_\_\_\_\_  
claim and recorded in \_\_\_\_\_  
at page \_\_\_\_\_.

The current owner is KENNECOTT COPPER CORPORATION, % MINE  
ENGINEERING DEPARTMENT, whose address is Hayden, Arizona  
85235.

This is a LODE claim which was  
located on APRIL 9 in the year  
of 1968.

This claim is situated in SE<sup>1</sup>/<sub>4</sub>  
of Section (s) 1, Township 4S,  
Range 13E, G. & S. R. B. & M.

RECEIVED  
BLM. AZ STATE OFFICE  
PHOENIX, ARIZONA  
OCT 3 10 00 AM '79

Notice of Mining Location  
LODE CLAIM

TO ALL WHOM IT MAY CONCERN:

This Mining Claim, the name of which is the Belgravia No. 12  
Mining Claim, situate on land belonging to the United States of America, and in which there are valuable mineral deposits, was entered upon and located for the purpose of exploration and purchase by Marshall Dale, A Citizen of the United States

(Locator must insert either "A Citizen of the United States," or "Who has declared his intention to become a Citizen of the United States.")  
the undersigned, on the 9th day of April, 1968

The length of this claim is 1500 feet and 9 claim 20 feet in an easterly direction and 1480 feet in a westerly direction from the center of the discovery shaft, at which this notice is posted, lengthwise of the claim together with 300 feet in width of the surface grounds, on each side of the center of said claim. The general course of the lode deposit and premises is from the east to the west

The claim is situated and located in the Mineral Creek Mining District, in Pinal county, in the State of Arizona, about 3900 feet in a southerly direction from the section corner common to sections 36, 31, 1 and 6, T 34 S, R 13 & 14 E, G. & S. R. B. & M.

The surface boundaries of the claim are marked upon the ground as follows:  
Beginning at a wooden post

at a point in an easterly direction 20 feet from the discovery shaft (at which this notice is posted), being in the center of the east end line of said claim; thence south, 300 feet to a wooden post, being the south east corner of said claim; thence west, 1500 feet to a wooden post being at the south west corner of said claim; thence north, 300 feet to a wooden post at the center of the west end of this claim; thence north, 300 feet to a wooden post, being at the north west corner of said claim; thence east, 1500 feet to a wooden post at the north east corner of said claim; thence south, 300 feet to the place of beginning.

Dated and posted on the ground this 9th day of April, 1968  
James W. Iron Marshall Dale  
Witness Locator

STATE OF ARIZONA  
COUNTY OF Pinal ss.

I hereby certify that the within instrument was filed and recorded at request of Donald Bishop

APR 10 1968

on 10:00 A.M. at Docket DOCKET 536 PAGE 40

360410

Witness my hand and official seal the day and year aforesaid.

SOPHIE M. SMITH

County Recorder.

Edmund Aguirre  
Deputy Recorder.

INDEXED COMPARED

Indexed	Photostat Compared	Blotted
---------	--------------------	---------

MAP FILED IN A-MC-66892

RECEIVED  
B.L.M. AZ STATE OFFICE

SUPPLEMENTAL INFORMATION FORM

(B.L.M. ORGANIC ACT)

The name of this claim is BELGRAVIA NO. 13, which  
is recorded in Docket 536 at page  
41 in the office of the Recorder  
of PTINAL County, Arizona.

The latest amendment of the aforesaid claim is the \_\_\_\_\_  
claim and recorded in \_\_\_\_\_  
at page \_\_\_\_\_.

The current owner is KENNECOTT COPPER CORPORATION, % MINE  
ENGINEERING DEPARTMENT, whose address is Hayden, Arizona  
85235.

This is a LODE claim which was  
located on APRIL 9 in the year  
of 1968.

This claim is situated in SE<sup>1</sup>  
of Section (s) 1, Township 4S,  
Range 13E, G. & S. R. B. & M.

RECEIVED  
B.L.M. AZ STATE OFFICE  
PHOENIX, ARIZONA  
OCT 3 10 00 AM '79



### Notice of Mining Location LODE CLAIM

TO ALL WHOM IT MAY CONCERN:

This Mining Claim, the name of which is the Belgravia No. 13  
Mining Claim, situate on land belonging to the United States of America, and in which there are valuable mineral deposits, was entered upon and located for the purpose of exploration and purchase by Marshall Dale, "A Citizen of the United States"

(Locator must insert either "A Citizen of the United States," or "Who has declared his intention to become a Citizen of the United States.")  
the undersigned, on the 9th day of April, 1968

The length of this claim is 1500 feet and 20 feet in an easterly direction and 1480 feet in a westerly direction from the center of the discovery shaft, at which this notice is posted, lengthwise of the claim together with 300 feet in width of the surface grounds, on each side of the center of said claim. The general course of the lode deposit and premises is from the east to the west

The claim is situated and located in the Mineral Creek Mining District, in Pinal county, in the State of Arizona, about 4500 feet in a southerly direction from the section corner common to sections 36, 31, 1 and 6, T3445, R 13 & 14 E, G. & S. R. B, & M.

The surface boundaries of the claim are marked upon the ground as follows:  
Beginning at a wooden post

at a point in an easterly direction 20 feet from the discovery shaft (at which this notice is posted), being in the center of the east

end line of said claim; thence South, 300 feet to a wooden post being the South east corner of said claim;

thence west, 1500 feet to a wooden post being at the South west corner of said claim; thence North, 300 feet

to a wooden post at the center of the west end of this claim;

thence North, 300 feet to a wooden post, being at the North west corner of said claim; thence East, 1500 feet

to a wooden post at the North east corner of said claim;

thence South, 300 feet to the place of beginning.

Dated and posted on the ground this 9th day of April, 1968  
James W. Loan Marshall Dale

Witness \_\_\_\_\_ Locator

STATE OF ARIZONA  
COUNTY OF Pinal ss.

360411

Witness my hand and official seal the day and year aforesaid.

SOPHIE M. SMITH

County Recorder.

I hereby certify that the within instrument was filed and recorded at request of Daved Bishop

By Edna Aguirre  
Deputy Recorder.

APR 10 1968

on \_\_\_\_\_ at \_\_\_\_\_  
10:00 A.M. Docket 536 PAGE 41

Fee \$1.00

Indexed	Photostat Compared	Blotted

Page.....

MAP FILED IN MC 66892

RECEIVED  
BLM. AZ STATE OFFICE  
OCT 3 10 00 AM '79  
PHOENIX, ARIZONA

INDEXED COMPARED

SUPPLEMENTAL INFORMATION FORM

(B.L.M. ORGANIC ACT)

The name of this claim is BELGRAVIA NO. 14, which is recorded in Docket 536 at page 42 in the office of the Recorder of PINAL County, Arizona.

The latest amendment of the aforesaid claim is the \_\_\_\_\_ claim and recorded in \_\_\_\_\_ at page \_\_\_\_\_.

The current owner is KENNECOTT COPPER CORPORATION, % MINE ENGINEERING DEPARTMENT, whose address is Hayden, Arizona 85235.

This is a LODE claim which was located on APRIL 9 in the year of 1968.

This claim is situated in SE<sup>1</sup>/<sub>4</sub> of Section (s) 1, Township 4S, Range 13E, G. & S. R. B. & M.

RECEIVED  
BLM AZ STATE OFFICE  
PHOENIX, ARIZONA  
OCT 3 10 00 AM '79

Notice of Mining Location  
LODE CLAIM

TO ALL WHOM IT MAY CONCERN:

This Mining Claim, the name of which is the Belgravia No. 14  
Mining Claim, situate on land belonging to the United States of America, and in which there are valuable mineral deposits, was entered upon and located for the purpose of exploration and purchase by Marshall Dale "A Citizen of the United States"

(Locator must insert either "A Citizen of the United States," or "Who has declared his intention to become a Citizen of the United States.")  
the undersigned, on the 9th day of April, 1968

The length of this claim is 1500 feet and 9 claim 1480 feet in an easterly direction and 20 feet in a westerly direction from the center of the discovery shaft, at which this notice is posted, lengthwise of the claim together with 250 feet in width of the surface grounds, on each side of the center of said claim. The general course of the lode deposit and premises is from the east to the west

The claim is situated and located in the Mineral Creek Mining District, in Pinal county, in the State of Arizona, about 5100 feet in a southerly direction from the section corner common to sections 36, 31, 1 and 6, T 34 S, R 13 E, G. & S. R. B. & M.

The surface boundaries of the claim are marked upon the ground as follows:  
Beginning at a wooden post  
at a point in an easterly direction 1480 feet from the discovery shaft (at which this notice is posted), being in the center of the east end line of said claim; thence south, 250 feet to a wooden post, being the south east corner of said claim; thence west, 1500 feet to a wooden post being at the south west corner of said claim; thence north, 250 feet to a wooden post at the center of the west end of this claim; thence north, 250 feet to a wooden post, being at the north west corner of said claim; thence east, 1500 feet to a wooden post at the north east corner of said claim; thence south, 250 feet to the place of beginning.

Dated and posted on the ground this 9th day of April, 1968  
James W. Tom Marshall Dale  
Witness Locator

STATE OF ARIZONA }  
COUNTY OF Pinal } ss.

360412

Witness my hand and official seal the day and year aforesaid.

I hereby certify that the within instrument was filed and recorded at request of Harold Bishop

County Recorder.  
By Eleanor Ogden  
Deputy Recorder.

on APR 10 1968 at 10:00 A.M. Docket 536 Page 42  
Fee \$1.00  
DOCKET 536 PAGE 42

Indexed	Photostat Compared	Blotted
---------	--------------------	---------

MAP FILED A MC 66892

RECEIVED  
B.L.M. AZ STATE OFFICE  
OCT 3 10 00 AM '70  
PHOENIX ARIZONA

SUPPLEMENTAL INFORMATION FORM

(B.L.M. ORGANIC ACT)

The name of this claim is BELGRAVIA NO. 15, which  
 is recorded in Docket 536 at page  
43 in the office of the Recorder  
 of PINAL County, Arizona.

The latest amendment of the aforesaid claim is the \_\_\_\_\_  
 \_\_\_\_\_ claim and recorded in \_\_\_\_\_  
 \_\_\_\_\_ at page \_\_\_\_\_.

The current owner is KENNECOTT COPPER CORPORATION, % MINE  
 ENGINEERING DEPARTMENT, whose address is Hayden, Arizona  
 85235.

This is a LODE claim which was  
 located on APRIL 9 in the year  
 of 1968.

This claim is situated in SE $\frac{1}{4}$   
 of Section (s) 1, Township 4S,  
 Range 13E, G. & S. R. B. & M.

RECEIVED  
 B.L.M. AZ STATE OFFICE  
 PHOENIX, ARIZONA  
 OCT 3 10 09 AM '79

Notice of Mining Location

LODE CLAIM

TO ALL WHOM IT MAY CONCERN:

This Mining Claim, the name of which is the Belgravia No. 15 Mining Claim, situate on land belonging to the United States of America, and in which there are valuable mineral deposits, was entered upon and located for the purpose of exploration and purchase by Marshall Dale, "A Citizen of the United States"

(Locator must insert either "A Citizen of the United States," or "Who has declared his intention to become a Citizen of the United States.") the undersigned, on the 9th day of April, 1968

The length of this claim is 1400 feet and 1300 feet in a northerly direction and 100 feet in a southerly direction from the center of the discovery shaft, at which this notice is posted, lengthwise of the claim together with 300 feet in width of the surface grounds, on each side of the center of said claim. The general course of the lode deposit and premises is from the north to the south

The claim is situated and located in the Mineral Creek Mining District, in Pinal county, in the State of Arizona, about 4500 feet in a southwesterly direction from the section corner common to sections 36, 31, 1 and 6, T34N, R 13E, G. & S. R. B. & M.

The surface boundaries of the claim are marked upon the ground as follows: Beginning at a wooden post

at a point in a northerly direction 1300 feet from the discovery shaft (at which this notice is posted), being in the center of the north

end line of said claim; thence east, 300 feet to a wooden post, being the north east corner of said claim; thence south, 1400 feet to a wooden post being at the south east corner of said claim; thence west, 300 feet to a wooden post at the center of the south end of this claim; thence west, 300 feet to a wooden post, being at the south west corner of said claim; thence north, 1400 feet to a wooden post at the north west corner of said claim; thence east, 300 feet to the place of beginning.

Dated and posted on the ground this 9th day of April, 1968  
James W. Loan Marshall Dale

Witness

Locator

STATE OF ARIZONA }  
COUNTY OF Pinal } ss.

369113

Witness my hand and official seal the day and year aforesaid.

I hereby certify that the within instrument was filed and recorded at request of Donald Bishop

JOHN W. SMITH  
County Recorder.

By [Signature]  
Deputy Recorder.

on APR 10 1968 at

Leice A. M., Docket 536 PAGE 43

Fee \$1.00

Indexed	Photostat Compared	Blotted
---------	--------------------	---------

Page.....

MAP FILED AN MC 66892

RECEIVED  
B.L.M. ARIZONA STATE OFFICE

SUPPLEMENTAL INFORMATION FORM

(B.L.M. ORGANIC ACT)

The name of this claim is BELGRAVIA NO. 16, which is recorded in Docket 536 at page 44 in the office of the Recorder of PINAL County, Arizona.

The latest amendment of the aforesaid claim is the \_\_\_\_\_ claim and recorded in \_\_\_\_\_ at page \_\_\_\_\_.

The current owner is KENNECOTT COPPER CORPORATION, % MINE ENGINEERING DEPARTMENT, whose address is Hayden, Arizona 85235.

This is a LODE claim which was located on APRIL 9 in the year of 1968.

This claim is situated in SE<sup>1</sup>/<sub>4</sub> of Section (s) 1, Township 4S, Range 13E, G. & S. R. B. & M.

RECEIVED  
BLM, AZ STATE OFFICE  
PHOENIX, ARIZONA  
OCT 3 10 00 AM '79

### Notice of Mining Location LODE CLAIM

TO ALL WHOM IT MAY CONCERN:

This Mining Claim, the name of which is the Belgravia No. 16  
Mining Claim, situate on land belonging to the United States of America, and in which there are valuable mineral deposits, was entered upon and located for the purpose of exploration and purchase by Marshall Dale, "A Citizen of the United States."

(Locator must insert either "A Citizen of the United States," or "Who has declared his intention to become a Citizen of the United States.")  
the undersigned, on the 9th day of April, 1968

The length of this claim is 1400 feet and 2 claim 1310 feet in a northerly direction and 90 feet in a southerly direction from the center of the discovery shaft, at which this notice is posted, lengthwise of the claim together with 100 feet in width of the surface grounds, on each side of the center of said claim. The general course of the lode deposit and premises is from the north to the south.

The claim is situated and located in the Mineral Creek Mining District, in Pinal county, in the State of Arizona, about 5400 feet in a southwesterly direction from the section corner commencing at Sections 36, 31, 1 and 6, T 5 & 4 S, R 13 & 14 E, G. & S. R. B. & M.

The surface boundaries of the claim are marked upon the ground as follows:

Beginning at a wooden post  
at a point in a northerly direction 1310 feet from the discovery shaft (at which this notice is posted), being in the center of the north end line of said claim; thence east, 100 feet to a wooden post, being the north east corner of said claim; thence south, 1400 feet to a wooden post being at the south east corner of said claim; thence west, 100 feet to a wooden post at the center of the south end of this claim; thence west, 100 feet to a wooden post, being at the south west corner of said claim; thence north, 1400 feet to a wooden post at the north west corner of said claim; thence east, 100 feet to the place of beginning.

Dated and posted on the ground this 9th day of April, 1968

James W. Iron Marshall Dale  
Witness Locator

STATE OF ARIZONA }  
COUNTY OF Pinal } ss.

360414

Witness my hand and official seal the day and year aforesaid.

I hereby certify that the within instrument was filed and recorded at request of Harold Bishop

ROSE M. SMITH

County Recorder.

By James W. Iron  
Deputy Recorder.

on APR 10 1968 at DOCKET 536

10:00 A.M., Docket

Page

Fee \$1.00

Indexed	Photostat Compared	Blotted
---------	--------------------	---------

MAP FILED IN MC 66892

RECEIVED  
BLM. AZ STATE OFFICE  
OCT 3 11 00 AM '79

SUPPLEMENTAL INFORMATION FORM

(B.L.M. ORGANIC ACT)

The name of this claim is LIVINGSTON NO. 2, which  
is recorded in Docket 133 at page  
196 in the office of the Recorder  
of PINAL County, Arizona.

The latest amendment of the aforesaid claim is the \_\_\_\_\_  
claim and recorded in \_\_\_\_\_  
at page \_\_\_\_\_.

The current owner is KENNECOTT COPPER CORPORATION, % MINE  
ENGINEERING DEPARTMENT, whose address is Hayden, Arizona  
85235.

This is a LODE claim which was  
located on AUGUST 4 in the year  
of 1955.

This claim is situated in NE<sup>1</sup>, SE<sup>1</sup>  
of Section (s) 3, Township 3S,  
Range 13E, G. & S. R. B. & M.

RECEIVED  
B.L.M. ARIZONA STATE OFFICE  
OCT 3 10 00 AM '79  
PINAL, ARIZONA.



### Notice of Mining Location

LODE CLAIM

TO ALL WHOM IT MAY CONCERN:

This Mining Claim, the name of which is the Livingston No. 2

Mining Claim, situate on land belonging to the United States of America, and in which there are valuable mineral deposits, was entered upon and located for the purpose of exploration and purchase by Kennecott Copper Corporation, A. P. Morris, Agent, a citizen of the United States

(Locator must insert either "A Citizen of the United States," or "Who has declared his intention to become a Citizen of the United States.")  
the undersigned, on the 4th day of August, 1955

The length of this claim is 1500 feet and I claim 300 feet in a Southerly direction and 1200 feet in a northerly direction from the center of the discovery shaft, at which this notice is posted, lengthwise of the claim together with 298.38 feet in width of the surface grounds, on each side of the center of said claim. The general course of the lode deposit and premises is from the South to the North

The claim is situated and located in the Mineral Creek Mining District, in Pinal county, in the State of Arizona, ~~1955~~

~~MC~~ ~~MINERAL CREEK~~  
in section 3, T3S, R13E and is parallel to and has one side and two corners common with the Livingston No. 1 Mining Claim, U. S. Patent Survey No. 4257.

The surface boundaries of the claim are marked upon the ground as follows:

Beginning at 4" x 4" wood post from which the southwest corner (corner no. 2) of the Livingston No. 1 U.S. Patent Survey No. 4257 bears N84°-15' E at a point in a S 11°-42' E direction three hundred (300) feet from the discovery shaft (at which this notice is posted), being in the center of the south

end line of said claim; thence S 84°-15' W 300 feet to a 4" x 4" wood post, being the Southwest corner of said claim; thence N 11°-42' W 1500 feet to a 4" x 4" wood post being at the Northwest corner of said claim; thence N 84°-15' E 300 feet to 4" x 4" wood post at the center of the North end of this claim; thence N 84°-15' E 300 feet to a 4" x 4" wood post, being at the northeast corner of said claim; thence S 11°-42' E 1500 feet to a 4" x 4" wood post at the Southeast corner of said claim; thence S 84°-15' W 300 feet to the place of beginning.

Dated and posted on the ground this 4th day of August, 1955

Witness \_\_\_\_\_  
\_\_\_\_\_ Kennecott Copper Corp.  
\_\_\_\_\_ A. P. Morris  
Witness \_\_\_\_\_ Locator(s) \_\_\_\_\_

STATE OF ARIZONA }  
COUNTY OF Pinal } ss.

I hereby certify that the within instrument was filed and recorded at request of H. W. Bishop

Witness my hand and official seal the day and year aforesaid.

SOPHIE M. SMITH  
County Recorder.  
By Carlynn Arter  
Deputy Recorder.

on AUG 22 1955 at \_\_\_\_\_

2145 P. M., Docket 133 PAGE 196

Fee \$1.00

Indexed	Photostat Compared	Blotted
INDEXED	COMPARED	

Page \_\_\_\_\_

126449

MAP FILED IN MC 66892

RECEIVED  
B.L.M. AZ STATE OFFICE

SUPPLEMENTAL INFORMATION FORM

(B.L.M. ORGANIC ACT)

The name of this claim is NEW YEAR NO. 3, which  
is recorded in Book 57, Mines at page  
575 in the office of the Recorder  
of PINAL County, Arizona.

The latest amendment of the aforesaid claim is the \_\_\_\_\_  
claim and recorded in \_\_\_\_\_  
at page \_\_\_\_\_.

The current owner is KENNECOTT COPPER CORPORATION, % MINE  
ENGINEERING DEPARTMENT, whose address is Hayden, Arizona  
85235.

This is a LODE claim which was  
located on JANUARY 1 in the year  
of 1948.

This claim is situated in SE<sup>1</sup>/<sub>4</sub>  
of Section (s) 9, Township 3S,  
Range 13E, G. & S. R. B. & M.

RECEIVED  
BLM. ADJUTANT OFFICE  
PHOENIX, ARIZONA  
OCT 3 10 06 AM '79

# Notice of Mining Location

LODE CLAIM

TO ALL WHOM IT MAY CONCERN:

This Mining Claim, the name of which is the NEW YEAR No 3.  
Mining Claim, situate on lands belonging to the United States of America, and in which there are valuable mineral deposits, was entered upon and located for the purpose of exploration and purchase by Charles F. Cooley, a citizen of the United States

(Locator must insert either "a citizen of the United States," or "who has declared his intention to become a citizen of the United States.")  
the undersigned, on the first day of January, 1948.

The length of this claim is fifteen hundred feet,  
and I claim one hundred feet,  
in a S 46° 17' E direction, and fourteen hundred  
feet in a N 46° 17' W direction, from  
the center of the discovery shaft, at which this notice is posted, lengthwise of the claim, together with  
three hundred feet in width of the surface grounds, on each side  
of the center of said claim. The general course of the lode deposit and premises is from the  
northwest to the southeast

The claim is situated and located in the Mineral Creek Mining District, in  
Pinal County, in the State of Arizona, ~~about~~ in the SE 1/4 of Section 9,  
in Twp. 3 S., R. 13 E., in a N 46° 17' W direction from the New Year No. 2  
Lode Mining Claim, Survey No. 2600, with which this claim has a common end line.

The surface boundaries of the claim are marked upon the ground as follows: Beginning at  
a rock monument three feet high, around a 4" x 4" x 4' 0" wood post scribed  
"WEC. N.Y. No. 2, 2600"

at a point in a S 46° 17' E direction one hundred feet from  
the discovery shaft (at which this notice is posted), being in the center of the east  
end line of said claim; thence S 22° 30' W, three hundred feet to a monument  
, being the southeast corner of said claim; thence  
N 46° 17' W, fifteen hundred feet to a rock monument, being at the  
southwest corner of said claim; thence N 22° 30' E three hundred feet  
to a rock monument at the center of the west end of said claim;  
thence N 22° 30' E three hundred feet to a rock monument being at the  
northwest corner of said claim; thence S 46° 17' E fifteen hundred feet  
to a rock monument at the northeast corner of said claim;  
thence S 22° 30' W three hundred feet to the place of beginning.

Dated and posted on the grounds this first day of January, 1948.  
Witnessed by Charles F. Cooley  
d. R. Johnson.

MAP FILED A MC 66892

RECEIVED  
BLM REGISTER OFFICE  
DEC 3 1948 AM 11:30

INDEXED

EXCERPTS FROM THE MINING LAWS OF THE STATE OF ARIZONA

Title XXXIV of the Revised Statutes of 1913, Chap. I, and Amendments there-to.

Section 4038. Such location shall be made by erecting at or contiguous to the point of discovery a conspicuous monument of stones not less than three feet in height, or an upright post, securely fixed, projecting at least four feet above the ground, in which monument of stones or on which post there shall be posted a location notice which shall be signed by the name or names of the locator or locators.

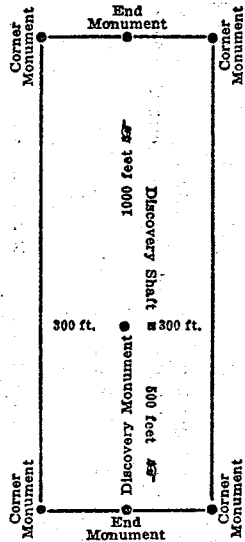
Sec. 4030. From the time of the location of a mining claim as above specified, the locator shall be allowed ninety days within which to do or cause to be done the following things:

2. To sink a discovery shaft in the claim to a depth of at least eight feet from the lowest part of the rim of the shaft at the surface, and deeper, if necessary, until there is disclosed in said shaft mineral in place.

Sec. 4032. Such surface boundaries shall be marked by six substantial posts projecting at least four feet above the surface of the ground, or by substantial stone monuments at least three feet high, to-wit: One at each corner of said claim and one at the center of each end-line thereof.

Provided, however, that when the point of a monument of a mining claim is at the same point, and coincides with a monument of the survey of the United States, the monument of such government survey shall be and is hereby declared to be a mining claim monument of claims heretofore or hereafter located.

Sec. 4034. Location notices may be amended at any time and the monuments changed to correspond with the amended location; Provided, That no change shall be made that will interfere with the rights of others.



This diagram is to give locator a general idea of plan of location under the new law. The Discovery Shaft can be in the center of claim or any distance from either end desired. In the diagram it is placed 500 feet from one end and 1000 feet from the other. Commence description of claim at a center end monument, giving its distance and direction from center of Discovery Shaft; thence bound the claim in either direction. In description be careful to state locality of claim with reference to some natural object, or permanent monument, as will identify the claim.

NOTICE OF LOCATION  
LODE CLAIM

Dated MAR 25 1948 A. D. 19  
Filed and recorded at request of Chas. F. Cooley  
MAR 25 1948 A. D. 19  
at 1:10 P. M.  
Book 57 of MINES  
Pages 575-  
SOPHIE M. SMITH  
County Recorder.  
By Myrtle L. Ray Deputy Recorder.  
Printed in Arizona

STATE OF ARIZONA, PINAL } ss.  
SOPHIE M. SMITH  
I, SOPHIE M. SMITH, County Recorder in and for the County and State aforesaid, do hereby certify that the within instrument was filed for record at 1:10 o'clock P. M., on this MAR 25 1948 day of MINES 19 and duly recorded in Book No. 57 of MINES Records of PINAL County, Arizona, at pages 575-  
Witness my hand and official seal the day and year first above written.  
SOPHIE M. SMITH  
By Myrtle L. Ray DEPUTY County Recorder.

Ray, Ariz. 34853

SUPPLEMENTAL INFORMATION FORM

(B.L.M. ORGANIC ACT)

The name of this claim is NEW YEAR NO. 4, which  
is recorded in Book 57, Mines at page  
576 in the office of the Recorder  
of PINAL County, Arizona.

The latest amendment of the aforesaid claim is the \_\_\_\_\_  
claim and recorded in \_\_\_\_\_  
at page \_\_\_\_\_.

The current owner is KENNECOTT COPPER CORPORATION, % MINE  
ENGINEERING DEPARTMENT, whose address is Hayden, Arizona  
85235.

This is a LODE claim which was  
located on JANUARY 1 in the year  
of 1948.

This claim is situated in SE<sup>1</sup>/<sub>4</sub>  
of Section (s) 9, Township 3S,  
Range 13E, G. & S. R. B. & M.

RECEIVED  
BLM, PHOENIX OFFICE  
06 3 10 00 PM '79  
PHOENIX, ARIZONA

# Notice of Mining Location

LODE CLAIM

TO ALL WHOM IT MAY CONCERN:

This Mining Claim, the name of which is the NEW YEAR No. 4  
Mining Claim, situate on lands belonging to the United States of America, and in which there are valuable mineral deposits, was entered upon and located for the purpose of exploration and purchase by Charles F. Cooley, a citizen of the United States

(Locator must insert either "a citizen of the United States," or "who has declared his intention to become a citizen of the United States.")  
the undersigned, on the first day of January, 1948.

The length of this claim is fifteen hundred feet,  
and I claim One hundred feet,  
in a S 46° 17' E direction, and fourteen hundred  
feet in a N 46° 17' W direction, from  
the center of the discovery shaft, at which this notice is posted, lengthwise of the claim, together with  
three hundred feet in width of the surface grounds, on each side  
of the center of said claim. The general course of the lode deposit and premises is from the  
northwest to the southeast

The claim is situated and located in the Mineral Creek Mining District, in  
Pinal County, in the State of Arizona, ~~about~~ in the SE 1/4 of Section 9  
in Twp. 3 S, R 13 E, in a N 46° 17' W direction from the Last Turn Lode Mining  
Claim, Survey No. 2600, with which this claim has a common end line

The surface boundaries of the claim are marked upon the ground as follows: Beginning at  
a rock monument three feet high, around a wood post 4" x 4" x 4' 0"

at a point in a S 46° 17' E direction one hundred feet from  
the discovery shaft (at which this notice is posted), being in the center of the east  
end line of said claim; thence S 22° 30' W three hundred feet to a monument  
being the southeast corner of said claim; thence  
N 46° 17' W fifteen hundred feet to a monument, being at the  
southwest corner of said claim; thence N 22° 30' E three hundred feet  
to a monument at the center of the west end of said claim;  
thence N 22° 30' E three hundred feet to a monument being at the  
northwest corner of said claim; thence S 46° 17' E fifteen hundred feet  
to a monument at the northeast corner of said claim;  
thence S 22° 30' W three hundred feet to the place of beginning.

Dated and posted on the grounds this first day of January, 1948

Witnessed by  
d R Johnson

Charles F. Cooley

MAP FILED IN MC 66892

RECEIVED  
B.L.M. ARIZONA STATE OFFICE  
OCT 3 10 00 AM '79  
PHOENIX ARIZONA

EXCERPTS FROM THE MINING LAWS  
OF THE STATE OF ARIZONA

Title XXXIV of the Revised Statutes of 1913, Chap. I, and Amendments thereto.

Section 4038. Such location shall be made by erecting at or contiguous to the point of discovery a conspicuous monument of stones not less than three feet in height, or an upright post, securely fixed, projecting at least four feet above the ground, in which monument of stones or on which post there shall be posted a location notice which shall be signed by the name or names of the locator or locators.

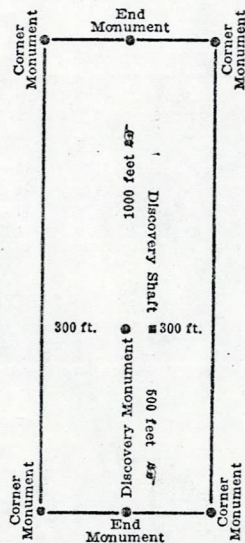
Sec. 4030. From the time of the location of a mining claim, as above specified, the locator shall be allowed ninety days within which to do or cause to be done the following things:

2. To sink a discovery shaft in the claim to a depth of at least eight feet from the lowest part of the rim of the shaft at the surface, and deeper, if necessary, until there is disclosed in said shaft mineral in place.

Sec. 4032. Such surface boundaries shall be marked by six substantial posts projecting at least four feet above the surface of the ground, or by substantial stone monuments at least three feet high, to-wit: One at each corner of said claim and one at the center of each end-line thereof.

Provided, however, that when the point of a monument of a mining claim is at the same point, and coincides with a monument of the survey of the United States, the monument of such government survey shall be and is hereby declared to be a mining claim monument of claims heretofore or hereafter located.

Sec. 4034. Location notices may be amended at any time and the monuments changed to correspond with the amended location; Provided, That no change shall be made that will interfere with the rights of others.



This diagram is to give locator a general idea of plan of location under the new law. The Discovery Shaft can be in the center of claim or any distance from either end desired. In the diagram it is placed 500 feet from one end and 1000 feet from the other. Commence description of claim at a center end monument, giving its distance and direction from center of Discovery Shaft; thence bound the claim in either direction. In description be careful to state locality of claim with reference to some natural object, or permanent monument, as will identify the claim.

AMPAKED

INDEXED

Notice of Location  
LODE CLAIM

Dated..... A. D. 19.....

Filed and recorded at request of

Chas. F. Cooley

MAR 25 1946 A. D. 19.....

at..... 1:15 P. M.,

Book 57 of MINES

Pages 276

SOPHIE M. SMITH  
County Recorder.

By Myrtle L. Kay  
Deputy Recorder.

Printed in Arizona

STATE OF ARIZONA,  
County of PINAL } ss.  
I, SOPHIE M. SMITH, County Recorder in and for the County and  
State aforesaid, do hereby certify that the within instrument was filed for record at 1:15 o'clock  
P. M., on this 25 day of MAR 25 1946, and duly recorded in Book  
No. 57 of MINES, Records of PINAL County, Arizona, at  
pages 276.

Witness my hand and official seal the day and year first above written.

Myrtle L. Kay DEPUTY COUNTY RECORDER.  
SOPHIE M. SMITH  
COUNTY RECORDER.

Ray

34854

MAR 25 1946

SUPPLEMENTAL INFORMATION FORM

(B.L.M. ORGANIC ACT)

The name of this claim is NEW YEAR NO. 5, which  
 is recorded in Book 57, Mines at page  
577 in the office of the Recorder  
 of PINAL County, Arizona.

The latest amendment of the aforesaid claim is the \_\_\_\_\_  
 \_\_\_\_\_ claim and recorded in \_\_\_\_\_  
 \_\_\_\_\_ at page \_\_\_\_\_.

The current owner is KENNECOTT COPPER CORPORATION, % MINE  
 ENGINEERING DEPARTMENT, whose address is Hayden, Arizona  
 85235.

This is a LODE claim which was  
 located on JANUARY 1 in the year  
 of 1948.

This claim is situated in SE<sup>1</sup>/<sub>4</sub>, NE<sup>1</sup>/<sub>4</sub>  
 of Section (s) 9, Township 3S  
 Range 13E, G. & S. R. B. & M.

RECEIVED  
 B.L.M. ADMINISTRATIVE OFFICE  
 PHOENIX, ARIZONA  
 OCT 3 10 00 AM '79



# Notice of Mining Location

LODE CLAIM

TO ALL WHOM IT MAY CONCERN:

This Mining Claim, the name of which is the NEW YEAR No. 5  
Mining Claim, situate on lands belonging to the United States of America, and in which there are valu-  
able mineral deposits, was entered upon and located for the purpose of exploration and purchase by  
Chas F. Cooley, a citizen of the United States

(Locator must insert either "a citizen of the United States," or "who has declared his intention to become a citizen of the United States.")  
the undersigned, on the first day of January, 19 48.

The length of this claim is fifteen hundred feet,  
and I claim one hundred feet,  
in a S 46° 17' E direction, and fourteen hundred  
feet in a N 46° 17' W direction, from  
the center of the discovery shaft, at which this notice is posted, lengthwise of the claim, together with  
three hundred feet in width of the surface grounds, on each side  
of the center of said claim. The general course of the lode deposit and premises is from the  
northwest to the southeast

The claim is situated and located in the Mineral Creek Mining District, in  
Final County, in the State of Arizona, ~~about~~ in the East 1/4 of Section 9  
in ~~a~~ Twp. 3 S, R 13 E, in a N 46° 17' W direction from the Tea Pot Lode Mining  
Claim, Survey No. 2600, with which this claim has a common end line

The surface boundaries of the claim are marked upon the ground as follows: Beginning at  
a rock monument three feet high, around a wood post 4" x 4" x 4'0"

at a point in a S 46° 17' E direction one hundred feet from  
the discovery shaft (at which this notice is posted), being in the center of the east  
end line of said claim; thence S 22° 30' W three hundred feet to a monument  
, being the southeast corner of said claim; thence  
N 46° 17' W fifteen hundred feet to a monument, being at the  
southwest corner of said claim; thence N 22° 30' E three hundred feet  
to a monument at the center of the west end of said claim;  
thence N 22° 30' E three hundred feet to a monument being at the  
northwest corner of said claim; thence S 46° 17' E fifteen hundred feet  
to a monument at the northeast corner of said claim;  
thence S 22° 30' W three hundred feet to the place of beginning.

Dated and posted on the grounds this first day of January, 19 48

Witnessed by:  
A. R. Johnson  
Chas F. Cooley

MAP FILED IN MC 66892

A MC 67368

RECEIVED  
BLM. ARIZONA STATE OFFICE

REMPARED INDEXED

EXCERPTS FROM THE MINING LAWS OF THE STATE OF ARIZONA

Title XXXIV of the Revised Statutes of 1913, Chap. I, and Amendments thereto.

Section 4038. Such location shall be made by erecting at or contiguous to the point of discovery a conspicuous monument of stones not less than three feet in height, or an upright post, securely fixed, projecting at least four feet above the ground, in which monument of stones or on which post there shall be posted a location notice which shall be signed by the name or names of the locator or locators.

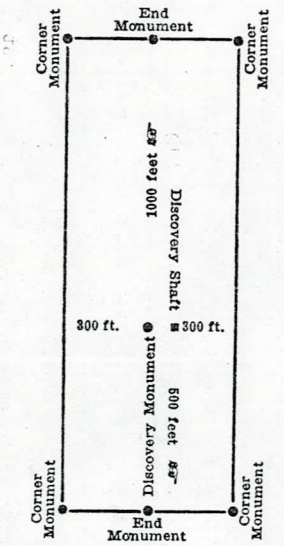
Sec. 4030. From the time of the location of a mining claim, as above specified, the locator shall be allowed ninety days within which to do or cause to be done the following things:

- 2. To sink a discovery shaft in the claim to a depth of at least eight feet from the lowest part of the rim of the shaft at the surface, and deeper, if necessary, until there is disclosed in said shaft mineral in place.

Sec. 4032. Such surface boundaries shall be marked by six substantial posts projecting at least four feet above the surface of the ground, or by substantial stone monuments at least three feet high, to-wit: One at each corner of said claim and one at the center of each end-line thereof.

Provided, however, that when the point of a monument of a mining claim is at the same point, and coincides with a monument of the survey of the United States, the monument of such government survey shall be and is hereby declared to be a mining claim monument of claims heretofore or hereafter located.

Sec. 4034. Location notices may be amended at any time and the monuments changed to correspond with the amended location; Provided, That no change shall be made that will interfere with the rights of others.



This diagram is to give locator a general idea of plan of location under the new law. The Discovery Shaft can be in the center of claim or any distance from either end desired. In the diagram it is placed 500 feet from one end and 1000 feet from the other. Commence description of claim at a center end monument, giving its distance and direction from center of Discovery Shaft; thence bound the claim in either direction. In description be careful to state locality of claim with reference to some natural object, or permanent monument, as will identify the claim.

Notice of Location LODE CLAIM

Blank lines for additional information.

Dated MAR 25 1948 A. D. 19

Filed and recorded at request of

Chas. F. Cooley

MAR 25 1948 A. D. 19

at 1:20 P. M.

Book 57 of MINES

Pages 277

SOPHIE M. SMITH County Recorder

By Myrtle L. Ray Deputy Recorder

Printed in Arizona

STATE OF ARIZONA, County of PINAL } ss. I, SOPHIE M. SMITH, County Recorder in and for the County and State aforesaid, do hereby certify that the within instrument was filed for record at 1:20 o'clock P. M. on this MAR 25 1948 day of MINES, 19, and duly recorded in Book No. 57 of MINES Records of PINAL County, Arizona, at pages 277. Witness my hand and official seal the day and year first above written. SOPHIE M. SMITH County Recorder. Myrtle L. Ray DEPUTY

Ray 34855

SUPPLEMENTAL INFORMATION FORM

(B.L.M. ORGANIC ACT)

The name of this claim is NEW YEAR NO. 6, which  
is recorded in Book 57, Mines at page  
578 in the office of the Recorder  
of PINAL County, Arizona.

The latest amendment of the aforesaid claim is the \_\_\_\_\_  
claim and recorded in \_\_\_\_\_  
at page \_\_\_\_\_.

The current owner is KENNECOTT COPPER CORPORATION, % MINE  
ENGINEERING DEPARTMENT, whose address is Hayden, Arizona  
85235.

This is a LODE claim which was  
located on JANUARY 1 in the year  
of 1948.

This claim is situated in SE<sup>1</sup>/<sub>4</sub>, NE<sup>1</sup>/<sub>4</sub> - NW<sup>1</sup>/<sub>4</sub>, SW<sup>1</sup>/<sub>4</sub>  
of Section (s) 9 - 10, Township 3S,  
Range 13E, G. & S. R. B. & M.

RECEIVED  
BLM. ADMIN. OFFICE  
OCT 3 10 00 AM '78  
PINAL, ARIZONA

Notice of Mining Location  
LODE CLAIM

TO ALL WHOM IT MAY CONCERN:

This Mining Claim, the name of which is the NEW YEAR No. 6  
Mining Claim, situate on lands belonging to the United States of America, and in which there are valuable mineral deposits, was entered upon and located for the purpose of exploration and purchase by Charles F. Cooley, a citizen of the United States

(Locator must insert either "a citizen of the United States," or "who has declared his intention to become a citizen of the United States.")  
the undersigned, on the first day of January, 19 48

The length of this claim is fifteen hundred feet,  
and I claim one hundred feet,  
in a S 46° 17' E direction, and fourteen hundred feet in a N 46° 17' W direction, from the center of the discovery shaft, at which this notice is posted, lengthwise of the claim, together with three hundred feet in width of the surface grounds, on each side of the center of said claim. The general course of the lode deposit and premises is from the Southeast to the Northwest

The claim is situated and located in the Mineral Creek Mining District, in Pinal County, in the State of Arizona, about in the Sections 9 and 10 in Twp. 3 S., R. 13 E. in a N 46° 17' W direction from the Good Enough Lode Mining Claim, Survey No. 2600, with which this claim has a common end line.

The surface boundaries of the claim are marked upon the ground as follows: Beginning at a rock monument three feet high

at a point in a S 46° 17' E direction one hundred feet from the discovery shaft (at which this notice is posted), being in the center of the east end line of said claim; thence S 49° 15' W three hundred feet to a monument, being the southeast corner of said claim; thence N 46° 17' W fifteen hundred feet to a monument, being at the southwest corner of said claim; thence N 49° 15' E three hundred feet to a monument at the center of the west end of said claim; thence N 49° 15' E three hundred feet to a monument being at the northwest corner of said claim; thence S 46° 17' E fifteen hundred feet to a monument at the northeast corner of said claim; thence S 49° 15' W three hundred feet to the place of beginning.

Dated and posted on the grounds this first day of January, 19 48.

Witnessed by:

d. R. Johnson

*Charles F. Cooley*

A MC 66892

MAP FILED IN

A MC 67369

OCT 3 10 00 AM '79

RECEIVED  
BLM. AZ STATE OFFICE

STATE OF ARIZONA, } ss.  
County of PINAL }

I, SOPHIE M. SMITH, County Recorder in and for the County and State aforesaid, do hereby certify that the within instrument was filed for record at 1:25 o'clock P. M., on this day of MAR 25 1948, 19, and duly recorded in Book No. 57 of MINES Records of PINAL County, Arizona, at pages 578.

Witness my hand and official seal the day and year first above written.

SOPHIE M. SMITH  
By Myrtle L. Gray DEPUTY County Recorder.

NOTICE OF LOCATION  
LODE CLAIM

Dated.....A. D. 19.....  
Filed and recorded at request of  
Chas. F. Cooley  
MAR 25 1948 A. D. 19.....  
at 1:25 P. M.,  
Book 57 of MINES  
Pages 578  
SOPHIE M. SMITH  
County Recorder.  
By Myrtle L. Gray  
Deputy Recorder.

Printed in Arizona

34856

Gray

EXCERPTS FROM THE MINING LAWS  
OF THE STATE OF ARIZONA

Title XXXIV of the Revised Statutes of 1913, Chap. I, and Amendments there- to.

Section 4033. Such location shall be made by erecting at or contiguous to the point of discovery a conspicuous monument of stones not less than three feet in height, or an upright post, securely fixed, projecting at least four feet above the ground, in which monument of stones or on which post there shall be posted a location notice which shall be signed by the name or names of the locator or locators.

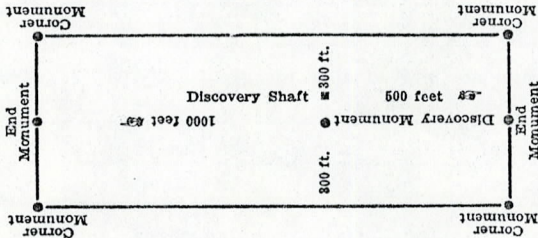
Sec. 4030. From the time of the location of a mining claim, as above specified, the locator shall be allowed ninety days within which to do or cause to be done the following things:

\* \* \* \* \*  
2 To sink a discovery shaft in the claim to a depth of at least eight feet from the lowest part of the rim of the shaft at its surface, and deeper, if necessary, until there is disclosed in said shaft mineral in place.

\* \* \* \* \*  
Sec. 4032. Such surface boundaries shall be marked by six substantial posts projecting at least four feet above the surface of the ground, or by substantial stone monuments at least three feet high, and one at each corner of said claim and one at the center of each end-line thereof.

Provided, however, that when the point of a monument of a mining claim is at the same point and coincides with a monument of the survey of the United States, the monument of such government survey shall be and is hereby declared to be a mining claim monument of claims heretofore or hereafter located.

Sec. 4034. Location notices may be amended at any time and the monuments changed to correspond with the amended location; Provided That no change shall be made that will interfere with the rights of others.



This diagram is to give locator a general idea of plan of location under the new law. The Discovery Shaft can be in the center of claim or any distance from either end desired. In the diagram it is placed 500 feet from one end and 1000 feet from the other. Commence description of claim at a center end monument, giving its distance and direction from center of Discovery Shaft; thence bound the claim in either direction. In description be careful to state locality of claim with reference to some natural object, or permanent monument, as will identify the claim.

FILED IN A MC 67369

SUPPLEMENTAL INFORMATION FORM

(B.L.M. ORGANIC ACT)

The name of this claim is NEW YEAR NO. 7, which  
 is recorded in Book 57, Mines at page  
579 in the office of the Recorder  
 of PINAL County, Arizona.

The latest amendment of the aforesaid claim is the \_\_\_\_\_  
 \_\_\_\_\_ claim and recorded in \_\_\_\_\_  
 \_\_\_\_\_ at page \_\_\_\_\_.

The current owner is KENNECOTT COPPER CORPORATION, % MINE  
 ENGINEERING DEPARTMENT, whose address is Hayden, Arizona  
 85235.

This is a LODE claim which was  
 located on JANUARY 2 in the year  
 of 1948.

This claim is situated in NE $\frac{1}{4}$  - NW $\frac{1}{4}$   
 of Section (s) 9 - 10, Township 3S,  
 Range 13E, G. & S. R. B. & M.

RECEIVED  
 B.L.M. REGISTERED OFFICE  
 PHOENIX, ARIZONA  
 OCT 3 10 00 AM '79

# Notice of Mining Location

LODE CLAIM

TO ALL WHOM IT MAY CONCERN:

This Mining Claim, the name of which is the NEW YEAR No. 7  
Mining Claim, situate on lands belonging to the United States of America, and in which there are valuable mineral deposits, was entered upon and located for the purpose of exploration and purchase by Charles F. Cooley, a citizen of the United States

(Locator must insert either "a citizen of the United States," or "who has declared his intention to become a citizen of the United States.")  
the undersigned, on the second day of January, 19 48

The length of this claim is fifteen hundred feet,  
and I claim fourteen hundred feet,  
in a N 49° 15' E direction, and one hundred  
feet in a S 49° 15' W direction, from  
the center of the discovery shaft, at which this notice is posted, lengthwise of the claim, together with  
three hundred feet in width of the surface grounds, on each side  
of the center of said claim. The general course of the lode deposit and premises is from the southwest  
to the Northeast

The claim is situated and located in the Mineral Creek Mining District, in  
Pinal County, in the State of Arizona, about 0.30 feet  
in a northerly direction from the 1/4 corner common to  
sections 9 and 10 in Twp 3 S R 13 E, to the south center end monument

The surface boundaries of the claim are marked upon the ground as follows: Beginning at  
a rock monument three feet high

at a point in a S 49° 15' W direction one hundred feet from  
the discovery shaft (at which this notice is posted), being in the center of the south  
end line of said claim; thence N 46° 17' W three hundred feet to a Monument  
being the southwest corner of said claim; thence  
N 49° 15' E fifteen hundred feet to a monument, being at the  
northwest corner of said claim; thence S 46° 17' E three hundred feet  
to a monument at the center of the north end of said claim;  
thence S 46° 17' E three hundred feet to a Monument being at the  
northeast corner of said claim; thence S 49° 15' W fifteen hundred  
to a monument at the southeast corner of said claim;  
thence N 46° 17' W three hundred feet to the place of beginning.

Dated and posted on the grounds this second day of January, 19 48

Witnessed By:  
d. R. Johnson. Charles F. Cooley

IAP FILED IN MC 66892

RECEIVED  
B.L.M. AZ STATE OFFICE  
OCT 3 10 00 AM '79  
PINAL, ARIZONA

EXCERPTS FROM THE MINING LAWS  
OF THE STATE OF ARIZONA

Title XXXIV of the Revised Statutes of 1913, Chap. I, and Amendments thereto.

Section 4038. Such location shall be made by erecting at or contiguous to the point of discovery a conspicuous monument of stones not less than three feet in height, or an upright post, securely fixed, projecting at least four feet above the ground, in which monument of stones or on which post there shall be posted a location notice which shall be signed by the name or names of the locator or locators.

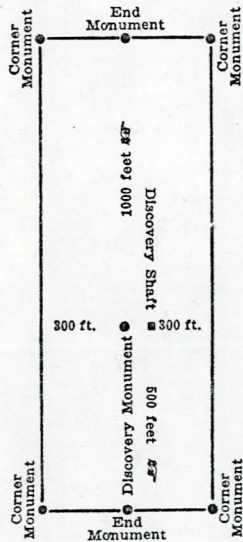
Sec. 4030. From the time of the location of a mining claim as above specified, the locator shall be allowed ninety days within which to do or cause to be done the following things:

- \* \* \* \* \*
- 2. To sink a discovery shaft in the claim to a depth of at least eight feet from the lowest part of the rim of the shaft at the surface, and deeper, if necessary, until there is disclosed in said shaft mineral in place.
- \* \* \* \* \*

Sec. 4032. Such surface boundaries shall be marked by six substantial posts projecting at least four feet above the surface of the ground, or by substantial stone monuments at least three feet high, to-wit: One at each corner of said claim and one at the center of each end-line thereof.

Provided, however, that when the point of a monument of a mining claim is at the same point, and coincides with a monument of the survey of the United States, the monument of such government survey shall be and is hereby declared to be a mining claim monument of claims heretofore or hereafter located.

Sec. 4034. Location notices may be amended at any time and the monuments changed to correspond with the amended location; Provided, That no change shall be made that will interfere with the rights of others.



This diagram is to give locator a general idea of plan of location under the new law. The Discovery Shaft can be in the center of claim or any distance from either end desired. In the diagram it is placed 500 feet from one end and 1000 feet from the other. Commence description of claim at a center end monument, giving its distance and direction from center of Discovery Shaft; thence bound the claim in either direction. In description be careful to state locality of claim with reference to some natural object, or permanent monument, as will identify the claim.

UNPREPARED INDEXED

Notice of Location  
LODE CLAIM

-----  
-----  
-----  
-----  
-----

Dated..... A. D. 19.....

Filed and recorded at request of

*Chas. F. Cooley*

MAR 25 1948 A. D. 19.....

at..... 1:30 P. M.,

Book..... 57 of MINES

Pages..... 579

SOPHIE M. SMITH

County Recorder.

By..... *Myrtle L. Ray*  
Deputy Recorder.

Printed in Arizona

*Ray* 34857

STATE OF ARIZONA,  
County of..... } ss.  
I,..... SOPHIE M. SMITH,

County Recorder in and for the County and

State aforesaid, do hereby certify that the within instrument was filed for record at..... 1:30 o'clock

P. M., on this..... day of..... 19....., and duly recorded in Book

No. 57 of..... MINES..... Records of..... County, Arizona, at

pages..... 579

Witness my hand and official seal the day and year first above written.

*Myrtle L. Ray*  
SOPHIE M. SMITH,  
County Recorder.

AMC 01370

AMC 01370



SUPPLEMENTAL INFORMATION FORM

(B.L.M. ORGANIC ACT)

The name of this claim is NEW YEAR NO. 8, which is recorded in Book 57, Mines at page 580 in the office of the Recorder of PINAL County, Arizona.

The latest amendment of the aforesaid claim is the \_\_\_\_\_ claim and recorded in \_\_\_\_\_ at page \_\_\_\_\_.

The current owner is KENNECOTT COPPER CORPORATION, % MINE ENGINEERING DEPARTMENT, whose address is Hayden, Arizona 85235.

This is a LODE claim which was located on JANUARY 2 in the year of 1948.

This claim is situated in NW $\frac{1}{4}$ , SW $\frac{1}{4}$  of Section (s) 10, Township 3S, Range 13E, G. & S. R. B. & M.

RECEIVED  
BLM. ASSISTANT OFFICE  
PHOENIX, ARIZONA  
OCT 3 10 00 AM '79

# Notice of Mining Location

LODE CLAIM

TO ALL WHOM IT MAY CONCERN:

This Mining Claim, the name of which is the NEW YEAR No. 8  
Mining Claim, situate on lands belonging to the United States of America, and in which there are valuable mineral deposits, was entered upon and located for the purpose of exploration and purchase by Charles F. Cooley, a citizen of the United States

(Locator must insert either "a citizen of the United States," or "who has declared his intention to become a citizen of the United States.")  
the undersigned, on the second day of January, 1948.

The length of this claim is fifteen hundred feet,  
and I claim fourteen hundred feet,  
in a N49° 15' E direction, and one hundred  
feet in a S.49° 15' W. direction, from  
the center of the discovery shaft, at which this notice is posted, lengthwise of the claim, together with  
three hundred feet in width of the surface grounds, on each side  
of the center of said claim. The general course of the lode deposit and premises is from the Southwest  
to the Northeast

The claim is situated and located in the Mineral Creek Mining District, in  
Pinal County, in the State of Arizona, about in Section 10, Twp. 3S. R13. E.  
in a N 49° 15' E direction from the northwest corner  
of the Good Enough Lode Mining Claim, Survey No. 2600, which corner is common to  
the south end center monument of this claim.

The surface boundaries of the claim are marked upon the ground as follows: Beginning at  
a rock monument, three feet high.

at a point in a S. 49° 15' W direction one hundred feet from  
the discovery shaft (at which this notice is posted), being in the center of the South  
end line of said claim; thence N 46° 17' W, three hundred feet to a monument  
, being the southwest corner of said claim; thence  
N 49° 15' E fifteen hundred feet to a monument, being at the  
northwest corner of said claim; thence S 46° 17' E three hundred feet  
to a monument at the center of the north end of said claim;  
thence S 46° 17' E three hundred feet to a monument being at the  
northeast corner of said claim; thence S 49° 15' W fifteen hundred feet  
to a monument at the southeast corner of said claim;  
thence N 46° 17' W three hundred feet to the place of beginning.

Dated and posted on the grounds this second day of January, 1948

Witnessed By:

J. R. Johnson

Charles F. Cooley

RECEIVED  
B.L.M. ARIZONA STATE OFFICE  
OCT 3 10 00 AM '79  
PHOENIX, ARIZONA

MAP FILED IN MC 66892

STATE OF ARIZONA,  
County of PINAL ss.

I, SOPHIE M. SMITH, County Recorder in and for the County and State aforesaid, do hereby certify that the within instrument was filed for record at 1:35 o'clock P M., on this day of MAR 25 1948, 1948, and duly recorded in Book No. 57 of MINES Records of PINAL County, Arizona, at pages 580.

Witness my hand and official seal the day and year first above written.

SOPHIE M. SMITH  
By Myrtle L. Gray DEPUTY County Recorder.

RECORDED

Notice of Location  
LODE CLAIM

Dated A. D. 19

Filed and recorded at request of

Clas. J. Cooley

MAR 25 1948 A. D. 19

at 1:35 P. M.,

Book 57 of MINES

Pages 580

SOPHIE M. SMITH  
County Recorder.

By Myrtle L. Gray  
Deputy Recorder.

Printed in Arizona

34858

Gray

EXCERPTS FROM THE MINING LAWS  
OF THE STATE OF ARIZONA

Title XXXIV of the Revised Statutes of 1913, Chap. I, and Amendments thereto.

Section 4038. Such location shall be made by erecting at or contiguous to the point of discovery a conspicuous monument of stones not less than three feet in height, or an upright post, securely fixed, projecting at least four feet above the ground, in which monument of stones or on which post there shall be posted a location notice which shall be signed by the name or names of the locator or locators.

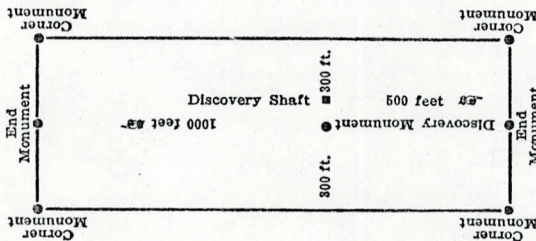
Sec. 4030. From the time of the location of a mining claim, as above specified, the locator shall be allowed ninety days within which to do or cause to be done the following things:

2. To sink a discovery shaft in the claim to a depth of at least eight feet from the lowest part of the rim of the shaft at the surface, and deeper, if necessary, until there is disclosed in said shaft mineral in place.

Sec. 4032. Such surface boundaries shall be marked by six substantial posts projecting at least four feet above the surface of the ground, or by substantial stone monuments at least three feet high, two at each corner of said claim and one at the center of each end-line thereof.

Provided, however, that when the point of a monument of a mining claim is at the same point, and coincides with a monument of the survey of the United States, the monument of such government survey shall be and is hereby declared to be a mining claim monument of claims heretofore or hereafter located.

Sec. 4034. Location notices may be amended at any time and the monuments changed to correspond with the amended location; Provided, That no change shall be made that will interfere with the rights of others.



This diagram is to give locator a general idea of plan of location under the new law. The Discovery Shaft can be in the center of claim or any distance from either end desired. In the diagram it is placed 500 feet from one end and 1000 feet from the other. Commence description of claim at a center end monument, giving its distance and direction from center of Discovery Shaft; thence bound the claim in either direction. In description be careful to state locality of claim with reference to some natural object, or permanent monument, as will identify the claim.

RECORDED

SUPPLEMENTAL INFORMATION FORM

(B.L.M. ORGANIC ACT)

The name of this claim is NEW YEAR NO. 9, which  
 is recorded in Book 57, Mines at page  
581 in the office of the Recorder  
 of PINAL County, Arizona.

The latest amendment of the aforesaid claim is the \_\_\_\_\_  
 \_\_\_\_\_ claim and recorded in \_\_\_\_\_  
 \_\_\_\_\_ at page \_\_\_\_\_.

The current owner is KENNECOTT COPPER CORPORATION, % MINE  
 ENGINEERING DEPARTMENT, whose address is Hayden, Arizona  
 85235.

This is a LODE claim which was  
 located on JANUARY 2 in the year  
 of 1948.

This claim is situated in NW<sup>1</sup><sub>4</sub>, SW<sup>1</sup><sub>4</sub>  
 of Section (s) 10, Township 3S,  
 Range 13E, G. & S. R. B. & M.

RECEIVED  
 B.L.M. ORGANIC OFFICE  
 PHOENIX, ARIZONA  
 OCT 3 10 06 AM '79

# Notice of Mining Location

LODE CLAIM

TO ALL WHOM IT MAY CONCERN:

This Mining Claim, the name of which is the NEW YEAR No. 9  
Mining Claim, situate on lands belonging to the United States of America, and in which there are valuable mineral deposits, was entered upon and located for the purpose of exploration and purchase by Charles F. Cooley, a citizen of the United States

(Locator must insert either "a citizen of the United States," or "who has declared his intention to become a citizen of the United States.")  
the undersigned, on the second day of January, 1948

The length of this claim is fifteen hundred feet,  
and I claim fourteen hundred feet,  
in a N 49° 15' E direction, and one hundred  
feet in a S 49° 15' W direction, from  
the center of the discovery shaft, at which this notice is posted, lengthwise of the claim, together with  
three hundred feet in width of the surface grounds, on each side  
of the center of said claim. The general course of the lode deposit and premises is from the  
south west to the northeast

The claim is situated and located in the Mineral Creek Mining District, in  
Pinal County, in the State of Arizona, about on Section 10, Twp. 3 S., R. 13 E.  
in a N 46° 17' W direction from D.L.V.B. Lode Mining  
Claim, Survey No. 2600, the west side line of which is common to the east side line  
of this claim

The surface boundaries of the claim are marked upon the ground as follows: Beginning at  
a rock monument three feet high

at a point in a S. 49° 15' W direction one hundred feet from  
the discovery shaft (at which this notice is posted), being in the center of the south  
end line of said claim; thence N 46° 17' W three hundred feet to a monument  
, being the southwest corner of said claim; thence  
N 49° 15' E fifteen hundred feet to a monument, being at the  
northwest corner of said claim; thence S. 46° 17' E three hundred feet  
to a monument at the center of the north end of said claim;  
thence S. 46° 17' E three hundred feet to a monument being at the  
northeast corner of said claim; thence S. 49° 15' W fifteen hundred feet  
to a monument at the southeast corner of said claim;  
thence N 46° 17' W three hundred feet to the place of beginning.

Dated and posted on the grounds this second day of January, 1948.

Witnessed by:

J. R. Johnson

Charles F. Cooley

A MC 66892  
MAP FILED IN

A MC 67372

RECEIVED  
B.L.M. AZ STATE OFFICE  
OCT 3 10 00 AM '79

STATE OF ARIZONA, } ss.  
County of PINAL

I, SOPHIE M. SMITH, County Recorder in and for the County and State aforesaid, do hereby certify that the within instrument was filed for record at 1:40 o'clock P. M., on this MAR 25 1948 day of 19, and duly recorded in Book No. 56 of MINES Records of PINAL County, Arizona, at pages 581

Witness my hand and official seal the day and year first above written.

SOPHIE M. SMITH  
By Myrtle L. Ray DEPUTY County Recorder.

INDEXED

Notice of Location  
LODE CLAIM

Dated.....A. D. 19.....  
Filed and recorded at request of  
Chas. F. Cooley  
MAR 25 1948 A. D. 19.....  
at 1:40 P. M.,  
Book 56 of MINES  
Pages 581  
SOPHIE M. SMITH  
County Recorder.  
By Myrtle L. Ray  
Deputy Recorder.

Printed in Arizona

34859

Ray

EXCERPTS FROM THE MINING LAWS  
OF THE STATE OF ARIZONA

Title XXXIV of the Revised Statutes of 1913, Chap. I, and Amendments there- to.

Section 4038. Such location shall be made by erecting at or contiguous to the point of discovery a conspicuous monument of stones not less than three feet in height, or an upright post, securely fixed, projecting at least four feet above the ground, in which monument of stones or on which post there shall be posted a location notice which shall be signed by the name or names of the locator or locators.

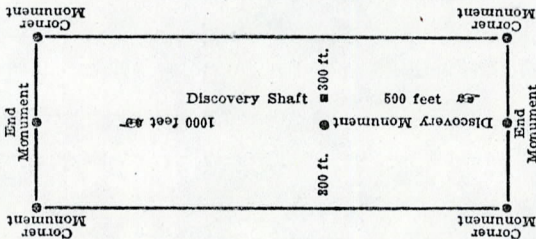
Sec. 4030. From the time of the loca- tion of a mining claim as above specified, the locator shall be allowed ninety days within which to do or cause to be done the following things:

- \* \* \* \* \*
- 2. To sink a discovery shaft in the claim to a depth of at least eight feet from the lowest part of the rim of the shaft at the surface, and deeper, if nec- essary, until there is disclosed in said shaft mineral in place.
- \* \* \* \* \*

Sec. 4032. Such surface boundaries shall be marked by six substantial posts projecting at least four feet above the surface of the ground, or by substantial stone monuments at least three feet high, to-wit: One at each corner of said claim and one at the center of each end-line thereof.

Provided, however, that when the point of a monument of a mining claim is at the same point, and coincides with a monument of the survey of the United States, the monument of such government survey shall be and is hereby declared to be a mining claim monument of claims heretofore or hereafter located.

Sec. 4034. Location notices may be amended at any time and the monuments changed to correspond with the amended location; Provided, That no change shall be made that will interfere with the rights of others.



This diagram is to give locator a general idea of plan of location under the new law. The Discovery Shaft can be in the center of claim or any distance from either end de- sired. In the diagram it is placed 500 feet from one end and 1000 feet from the other. Commence de- scription of claim at a center end monument, giving its distance and direction from center of Discovery Shaft; thence bound the claim in either direction. In description be careful to state locality of claim with reference to some natural ob- ject, or permanent monument, as will identify the claim.

INDEXED

34859

SUPPLEMENTAL INFORMATION FORM

(B.L.M. ORGANIC ACT)

The name of this claim is PORTLAND NO. 5, which  
 is recorded in Docket 683 at page  
163 in the office of the Recorder  
 of PINAL County, Arizona.

The latest amendment of the aforesaid claim is the \_\_\_\_\_  
 \_\_\_\_\_ claim and recorded in \_\_\_\_\_  
 \_\_\_\_\_ at page \_\_\_\_\_.

The current owner is KENNECOTT COPPER CORPORATION, % MINE  
 ENGINEERING DEPARTMENT, whose address is Hayden, Arizona  
 85235.

This is a LODE claim which was  
 located on OCTOBER 10 in the year  
 of 1972.

This claim is situated in SE<sup>1</sup>/<sub>4</sub>  
 of Section (s) 34, Township 2S,  
 Range 13E, G. & S. R. B. & M.

PHOTOGRAPHED

OCT 2 1972

FEDERAL BUREAU OF SURVEY

Unpat. Claims  
Portland 5, 1972

A MC 67373

### Notice of Mining Location LODE CLAIM

TO ALL WHOM IT MAY CONCERN:

This Mining Claim, the name of which is the Portland No. 5  
Mining Claim, situate on land belonging to the United States of America, and in which there are valuable mineral deposits, was entered upon and located for the purpose of exploration and purchase by  
**KENNECOTT COPPER CORPORATION**

by: Neil A. Campbell  
(Locator must insert either "A Citizen of the United States," or "Who has declared his intention to become a Citizen of the United States.")  
the undersigned, on the 10th day of October, 1972

The length of this claim is 1246.06 feet and I claim 25 feet in a southwesterly direction and 1221.06 feet in a northeasterly direction from the center of the discovery shaft, at which this notice is posted, lengthwise of the claim together with 130 feet in width on the N.W. side of the surface grounds, on each side of the center of said claim. The general course of the lode deposit and premises is from the Southwest to the Northeast.

S.E. side

The claim is situated and located in the Mineral Creek Mining District, in Pinal county, in the State of Arizona, about the southwest corner of this claim direction from being common to Cor. #2 of the Standard No. 1 lode claim, U.S.M.S. 3892, in SE<sup>1</sup> of Section 34, T2S, R13E, G. & S.R.B. & M.

The surface boundaries of the claim are marked upon the ground as follows:  
Beginning at a wooden post

at a point in a southwesterly direction 25 feet from the discovery shaft (at which this notice is posted), being in the center of the southwest end line of said claim; thence N36°-40'W, 130 feet to a wooden post, being the southwest corner of said claim; thence N52°-22'E, 1246.06 feet along the south side line of Portland No. 2 claim to a wooden post being at the northwest corner of said claim; thence S36°-40'E, 130 feet to a wooden post at the center of the northeast end of this claim; thence S36°-40'E, 170 feet to a wooden post being at the northeast corner of said claim; thence S52°-22'W, 1246.06 feet to a wooden post at the southeast corner of said claim; thence N36°-40'W, 170 feet to the place of beginning.

Dated and posted on the ground this 10th day of October, 1972  
**KENNECOTT COPPER CORPORATION**  
By: Neil A. Campbell Locator(s)

STATE OF ARIZONA  
COUNTY OF Pinal ss.

I hereby certify that the within instrument was filed and recorded at request of Kennecott Copper, 452948

INDEXED COMPARED

Witness my hand and official seal the day and year aforesaid.

**SOPHIE M. SMITH**  
County Recorder.

By Jean Goodman  
Deputy Recorder.

on OCT 18 1972 at 11:05 A.M. Docket

Fee \$1.00

Indexed	Photostat Compared	Blotted
---------	--------------------	---------

MAP FILED AN MC 66892

RECEIVED  
BLM. AZ STATE OFFICE  
OCT 2 10 00  
No. 2 claim  
SRS  
3892



SUPPLEMENTAL INFORMATION FORM

(B.L.M. ORGANIC ACT)

The name of this claim is PORTLAND NO. 6, which  
is recorded in Docket 683 at page  
164 in the office of the Recorder  
of PINAL County, Arizona.

The latest amendment of the aforesaid claim is the \_\_\_\_\_  
claim and recorded in \_\_\_\_\_  
at page \_\_\_\_\_.

The current owner is KENNECOTT COPPER CORPORATION, % MINE  
ENGINEERING DEPARTMENT, whose address is Hayden, Arizona  
85235.

This is a LODE claim which was  
located on OCTOBER 10 in the year  
of 1972.

This claim is situated in NW<sup>1</sup> . NE<sup>1</sup>  
of Section (s) 3, Township 3S,  
Range 13E, G. & S. R. B. & M.

RECEIVED  
BLM. ARIZONA OFFICE  
OCT 3 12 00 AM '79  
PHOENIX, ARIZONA

### Notice of Mining Location

#### LODE CLAIM

TO ALL WHOM IT MAY CONCERN:

This Mining Claim, the name of which is the Portland No. 6 Mining Claim, situate on land belonging to the United States of America, and in which there are valuable mineral deposits, was entered upon and located for the purpose of exploration and purchase by KENNECOTT COPPER CORPORATION

by: Neil A. Gambell

(Locator must insert either "A Citizen of the United States," or "Who has declared his intention to become a Citizen of the United States.") the undersigned, on the 10th day of October, 1972

The length of this claim is 1500 feet and I claim 1475 feet in a westerly direction and 25 feet in a easterly direction from the center of the discovery shaft, at which this notice is posted, lengthwise of the claim together with 300 feet in width of the surface grounds, on each side of the center of said claim. The general course of the lode deposit and premises is from the West to the East

The claim is situated and located in the Mineral Creek Mining District, in Pinal county, in the State of Arizona, ~~about~~ the northeast corner of this claim is about 5 feet north of Corner No. 4 of the Climax lode claim, U.S.M.S. 4257, in the NE 1/4 of Section 3, T3S, R13E, G. & S.R.B. & M.

The surface boundaries of the claim are marked upon the ground as follows: Beginning at a wooden post

at a point in a easterly direction 25 feet from the discovery shaft (at which this notice is posted), being in the center of the east

end line of said claim; thence S0°-09'E, 301.4 feet to a wooden post, being the southeast corner of said claim; thence S84°-15'W, 1500 feet to a wooden post being at the southwest corner of said claim; thence N0°-09'W, 301.4 feet to a wooden post at the center of the west end of this claim; thence N0°-09'W, 301.4 feet to a wooden post northwest corner of said claim; thence N84°-15'E, 1500 feet to a wooden post at the northeast corner of said claim; thence S0°-09'E, 301.4 feet to the place of beginning.

Dated and posted on the ground this 10th day of October, 1972

KENNECOTT COPPER CORPORATION

By: Neil A. Gambell

Witness

Locator(s)

STATE OF ARIZONA  
COUNTY OF Pinal ss.

I hereby certify that the within instrument was filed and recorded at request of Kennecott Copper

452949

Witness my hand and official seal the day and year aforesaid.

SOPHIE M. SMITH

County Recorder.

By Jean Goodman  
Deputy Recorder.

on OCT 18 1972 at

Fee \$1.00

Indexed	Photostat Compared	Blotted
---------	--------------------	---------

11:05 A.M. Docket DOCKET 683 PAGE 164  
Page

MAP FILED IN MC 66892

RECEIVED  
B.L.M. AZ STATE OFFICE  
OCT 3 11 00 AM '72

SUPPLEMENTAL INFORMATION FORM

(B.L.M. ORGANIC ACT)

The name of this claim is PORTLAND NO. 7, which  
 is recorded in Docket 683 at page  
165 in the office of the Recorder  
 of PINAL County, Arizona.

The latest amendment of the aforesaid claim is the \_\_\_\_\_  
 \_\_\_\_\_ claim and recorded in \_\_\_\_\_  
 \_\_\_\_\_ at page \_\_\_\_\_.

The current owner is KENNECOTT COPPER CORPORATION, % MINE  
 ENGINEERING DEPARTMENT, whose address is Hayden, Arizona  
 85235.

This is a LODE claim which was  
 located on OCTOBER 10 in the year  
 of 1972.

This claim is situated in NW<sup>1</sup>/<sub>4</sub>, NE<sup>1</sup>/<sub>4</sub>  
 of Section (s) 3, Township 3S,  
 Range 13E, G. & S. R. B. & M.

RECEIVED  
 BLM. ASSISTANT OFFICE  
 PHOENIX, ARIZONA  
 OCT 3 10 00 AM '79

### Notice of Mining Location LODE CLAIM

TO ALL WHOM IT MAY CONCERN:

This Mining Claim, the name of which is the Portland No. 7  
Mining Claim, situate on land belonging to the United States of America, and in which there are valuable mineral deposits, was entered upon and located for the purpose of exploration and purchase by  
**KENNECOTT COPPER CORPORATION**

by: Neil A. Campbell

(Locator must insert either "A Citizen of the United States," or "Who has declared his intention to become a Citizen of the United States.")  
the undersigned, on the 10th day of October, 1972.

The length of this claim is 1500 feet and I claim 1475 feet in a westerly direction and 25 feet in an easterly direction from the center of the discovery shaft, at which this notice is posted, lengthwise of the claim together with 200 feet in width of the surface grounds, on each side of the center of said claim. The general course of the lode deposit and premises is from the West to the East.

The claim is situated and located in the Mineral Creek Mining District, in Pinal county, in the State of Arizona, about the northeast corner ~~of this claim~~ is about direction from 5 feet north of Corner No. 3 of the Climax lode claim, U.S.M.S. 4257 in the NE<sup>1</sup>/<sub>4</sub> of Section 3, T3S, R13E, G. & S. R. B. & M.

The surface boundaries of the claim are marked upon the ground as follows:  
Beginning at a wooden post

at a point in an easterly direction 25 feet from the discovery shaft (at which this notice is posted), being in the center of the east

end line of said claim; thence S 0°-09' E, 200 feet to a wooden post being the southeast corner of said claim;

thence S 84°-15' W, 1500 feet to a wooden post being at the southwest corner of said claim; thence N 0°-09' W, 200 feet to a wooden post at the center of the west end of this claim;

thence N 0°-09' W, 200 feet to a wooden post being at the northwest corner of said claim; thence N 84°-15' E, 1500 feet to a wooden post at the northeast corner of said claim;

thence S 0°-09' E, 200 feet to the place of beginning.

Dated and posted on the ground this 10th day of October, 1972

**KENNECOTT COPPER CORPORATION**

BY: Neil A. Campbell

Witness

Locator(s)

STATE OF ARIZONA  
COUNTY OF Pinal ss.

I hereby certify that the within instrument was filed and recorded at request of Kennecott Copper

Witness my hand and official seal the day and year aforesaid.

**SOPHIE M. SMITH**  
County Recorder.

452950

By Jean Goodman  
Deputy Recorder.

on OCT 18 1972 at

Fee \$1.00

Indexed	Photostat Compared	Blotted

11:05 A.M., Docket DOCKET 683 PAGE 165  
Page.....

MAP FILED IN A MC 66892

RECEIVED  
B.L.M. AZ STATE OFFICE  
OCT 3 10 00 AM '79